S	T
COUNTY CODE	BASIN CODE
BE	41A
BE	41A

22	23
COUNTY CODE	BASIN CODE

TYPE OF IRRIGATION
Regular
Adequate
Irregular
Inadequate
Good

COUNTY BEAVERHEAD

PLAT NO. 154 TWP. 13S RGE. 5W

PHONE 683-5091

LEGAL LAND OWNER MATADOR CATTLE CO. ADDRESS Dil

OPERATOR MARION CROSS (Mgr.) ADDRESS Dil

WATER RESOURCES INVENTORY
Form No. WRI-1

SURFACE WATER

A	B	C	D	E	F	G	H	I
WATER RIGHT INFORMATION					WATER SUPPLY INFORMATION		DIVERSION INFORMATION	
TYPE OF WATER RIGHT	APP NO DECREE NO	NAME OF APPROPRIATOR	DATE OF PRIORITY	MULTI-USER	SOURCE OF WATER	AMOUNT RECORDED OR CLAIMED	TYPE OF DIVERSION	POINT OF DIVERSION
A	MT 3-41	SIMEON H. WALTON			WOLVERINE CR			
A	MT 3-164B	C.T. PAUL & B.H. PAUL			SP CR			
A	MT 3-1R5A	C.T. PAUL & B.H. PAUL	6-15-1905		SWAMP CR	2½ CFS		
D	3916-1	MONT. LIFE INS. CO	6-1-1904	2	CLOVER CR. [redacted]	1400 MI	G	[redacted] 13S05W21BBC
			6-1-1904	2	WOLVERINE CR	600 MI	G	13S.05W03AAD

GROUND WATER

1	2	3	4	5			6	7	8	9	10	11
WATER RIGHT INFORMATION				WATER SUPPLY INFORMATION					(COMPLETE ON WELLS ONLY			
TYPE OF WATER RIGHT	FILE NUMBER	NAME OF APPROPRIATOR	FILE DATE	SOURCE OF WATER			LOCATION OF WATER SOURCE	CLAIMED G.P.M.	WELL TYPE	LIFT TYPE	TOTAL DEPTH	STATIC WATER LEVEL
				WELL	SPRING	OTHER						

TYPE OF WATER RIGHT	AMOUNT RECORDED OR CLAIMED	WELL TYPE	LIFT TYPE	TYPE OF DIVERSION
A Appropriation D Decree U Use X Other	MI Miner's Inches I Inches AF Acre Feet CFS Cu. Ft. Per Sec. GPM Gallons Per Minute A All X Other	D Dug R Driven B Bored L Drilled	F Flowing P Pumped	G Gravity P Pump

ALSO IN: PLAT NO. ____ TWP ____ RGE ____ PLAT NO. ____
PLAT NO. ____ TWP ____ RGE ____ PLAT NO. ____

RESOURCES INVENTORY SURVEY
Form No. WRI-1

DATE CHECKED 28 June 72
BY JW Sharkey

ADDRESS Dixon, Mont
ADDRESS Dixon, Mont

PAGE 1 OF 2

I	J	K	L	M	N	O	P	Q	R	S	T
SION INFORMATION	USE INFORMATION			IRRIGATION INFORMATION				ACREAGES			
POINT OF DIVERSION	USE STATUS	TYPE OF USE	PLACE OF INTENDED OR ACTUAL USE	NAME OF SYSTEM	TYPE OF SYSTEM	TYPE OF PROJECT	TYPE OF IRR.	IRRIGATED ACREAGE	POTENTIAL IRR. UNDER PRESENT FACILITIES	COUNTY CODE	BASIN CODE
	M		SEE CASE 3916							BE	41A
	M		SEE CASE 3916							BE	41A
	M		SEE CASE 3916							BE	41A
[redacted]	I	I	13S05W21A3	MATADOR	C	P	R1			BE	41A
13S05W21BBC			13S05W21D1								
			13S05W21DCA								
			13S05W21DD1								
			13S05W27A								
			13S05W27DA1								
			13S05W26AC								
			13S05W26D								
			13S05W26C1								
			13S05W26B								
13S05W23AAD	I	I	13S05W24CD								

10	11	12	13	14	15	16		17	18	19	20	21	22	23
PLETE ON WELLS ONLY)			USE INFORMATION					IRRIGATION INFORMATION			ACREAGES			
TOTAL DEPTH	STATIC WATER LEVEL	COMPLETION DATE	USE STATUS	TYPE OF USE	PLACE OF USE	FIELD CHECKED YES	FIELD CHECKED NO	NAME OF SYSTEM	TYPE OF SYSTEM	TYPE OF IRR.	IRRIGATED ACREAGE	POTENTIAL IRR. UNDER PRESENT FACILITIES	COUNTY CODE	BASIN CODE

STATUS	TYPE OF USE			TYPE OF SYSTEM	TYPE OF PROJECT	TYPE OF IRRIGATION
ly Used ot In Use ed Description omplete	I Irrigation S Stock O Domestic U Municipal M Mining	C Commercial T Flood Control P Power R Recreation N Navigation	F Fish W Wildlife A Pollution Abatement X Misc.	C Canal S Sprinkler D Dike X Other	P Private S State F Federal C Ditch Company D Irrigation District X Other	R1 Regular Adequate R2 Regular Inadequate F Flood

TWP RGE
TWP RGE

INFORMATION FROM: Jack Jones, Hired Man; Field Survey



Remarks:

To R

WR 73-2 MB THE LAN

THE LA

X NLC

Pollut

umbers:

Remarks: THIS IS A BIG OUTFIT AND NO ONE SEEMS TO REALLY KNOW WHAT W.R. THEY HAVE.

WR 73-2 X/B THE LAND DISCRIPTION OF THE IPd FALLS ON THIS LAND BUT THE W.R. PERTAINS TO MARTINELLI'S LAND ONLY.

X NLD PLACED HERE BY P.J.D.

Pollution Information

COUNTY BEAVERHEAD

PLAT NO. 154 TWP 13S RGE 5W

WATER RESOURCES INVENTORY
Form No. WRI-1

LEGAL LAND OWNER MATADOR CATTLE CO. ADDRESS

OPERATOR MARION CROSS (MGR) ADDRESS

SURFACE WATER

A	B	C	D	E	F	G	H	I
WATER RIGHT INFORMATION					WATER SUPPLY INFORMATION		DIVERSION INFORMATION	
TYPE OF WATER RIGHT	APP. NO DECREE NO.	NAME OF APPROPRIATOR	DATE OF PRIORITY	MULTI-USER	SOURCE OF WATER	AMOUNT RECORDED OR CLAIMED	TYPE OF DIVERSION	POINT OF DIVERSION
(CONT) D	39116-1	MONT. LIFE INS. CO.	6-14-04	2	WOLVERINE CR	600MI	G	13S05W03BD

GROUND WATER

1	2	3	4	5			6	7	8	9	10	11
WATER RIGHT INFORMATION				WATER SUPPLY INFORMATION					(COMPLETE ON WELLS ONLY)			
TYPE OF WATER RIGHT	FILE NUMBER	NAME OF APPROPRIATOR	FILE DATE	SOURCE OF WATER			LOCATION OF WATER SOURCE	CLAIMED G.P.M.	WELL TYPE	LIFT TYPE	TOTAL DEPTH	STATIC WATER LEVEL
				WELL	SPRING	OTHER						

TYPE OF WATER RIGHT	AMOUNT RECORDED OR CLAIMED	WELL TYPE	LIFT TYPE	TYPE OF DIVERSION	USE STATUS
A Appropriation D Decree U Use X Other	MI Miner's Inches I Inches AF Acre Feet CFS Cu. Ft. Per Sec. GPM Gallons Per Minute A All X Other	D Dug R Driven B Bored L Drilled	F Flowing P Pumped	G Gravity P Pump	I In Use B Beneficially Used V Valid N Not

ALSO IN: PLAT NO. TWP RGE PLAT NO.
PLAT NO. TWP RGE PLAT NO.

URCES INVENTOR
Form No. WRI-1
ADDRESS
ADDRESS
I
N INFORMATION
OINT OF DIVERSION
S05W23080

RESOURCES INVENTORY SURVEY
Form No. WRI-1

PAGE 2 of 2

DATE CHECKED 20 JUNE 72
BY JW SHARKEY

ADDRESS DILLON, MONT
ADDRESS DILLON, MONT

I	J	K	L	M	N	O	P	Q	R	S	T
RSION INFORMATION	USE INFORMATION			IRRIGATION INFORMATION				ACREAGES			
POINT OF DIVERSION	USE STATUS	TYPE OF USE	PLACE OF INTENDED OR ACTUAL USE	NAME OF SYSTEM	TYPE OF SYSTEM	TYPE OF PROJECT	TYPE OF IRR.	IRRIGATED ACREAGE	POTENTIAL IRR. UNDER PRESENT FACILITIES	COUNTY CODE	BASIN CODE
B S05W23080	1	I	B S05W23D4	MATADOR	C	P	R1			BE	41A

10	11	10	11	12	13	14	15	16		17	18	19	20	21	22	23
ETE ON WELLS O		MPLETE ON WELLS ONLY)			USE INFORMATION					IRRIGATION INFORMATION			ACREAGES			
TOTAL DEPTH	STATIC WATER LEVEL	TOTAL DEPTH	STATIC WATER LEVEL	COMPLETION DATE	USE STATUS	TYPE OF USE	PLACE OF USE	FIELD CHECKED YES.	FIELD CHECKED NO	NAME OF SYSTEM	TYPE OF SYSTEM	TYPE OF IRR.	IRRIGATED ACREAGE	POTENTIAL IRR. UNDER PRESENT FACILITIES	COUNTY CODE	BASIN CODE

STATUS	TYPE OF USE			TYPE OF SYSTEM	TYPE OF PROJECT	TYPE OF IRRIGATION
ally Used Not In Use ned d Description complete	I Irrigation S Stock O Domestic U Municipal M Mining	C Commercial T Flood Control P Power R Recreation N Navigation	F Fish W Wildlife A Pollution Abatement X Misc.	C Canal S Sprinkler D Dike X Other	P Private S State F Federal C Ditch Company D Irrigation District X Other	R1 Regular Adequate R2 Regular Inadequate F Flood

TWP RGE
TWP RGE

INFORMATION FROM: JACK JONE (HIRED MAN)

20 June 72
W Sharkey

R	S	T
EAGES		
POTENTIAL IRR. UNDER PRESENT FACILITIES	COUNTY CODE	BASIN CODE
	13C	41A

21	22	23
EAGES		
POTENTIAL IRR. UNDER PRESENT FACILITIES	COUNTY CODE	BASIN CODE

F	TYPE OF IRRIGATION
	R1 Regular Adequate
	R2 Regular Inadequate
pany	F Flood
District	

155

Form D-1

STATE OF MONTANA

STATE ENGINEER'S OFFICE

WATER RESOURCES SURVEY

Township 13 S Range 4 W County Beaverhead

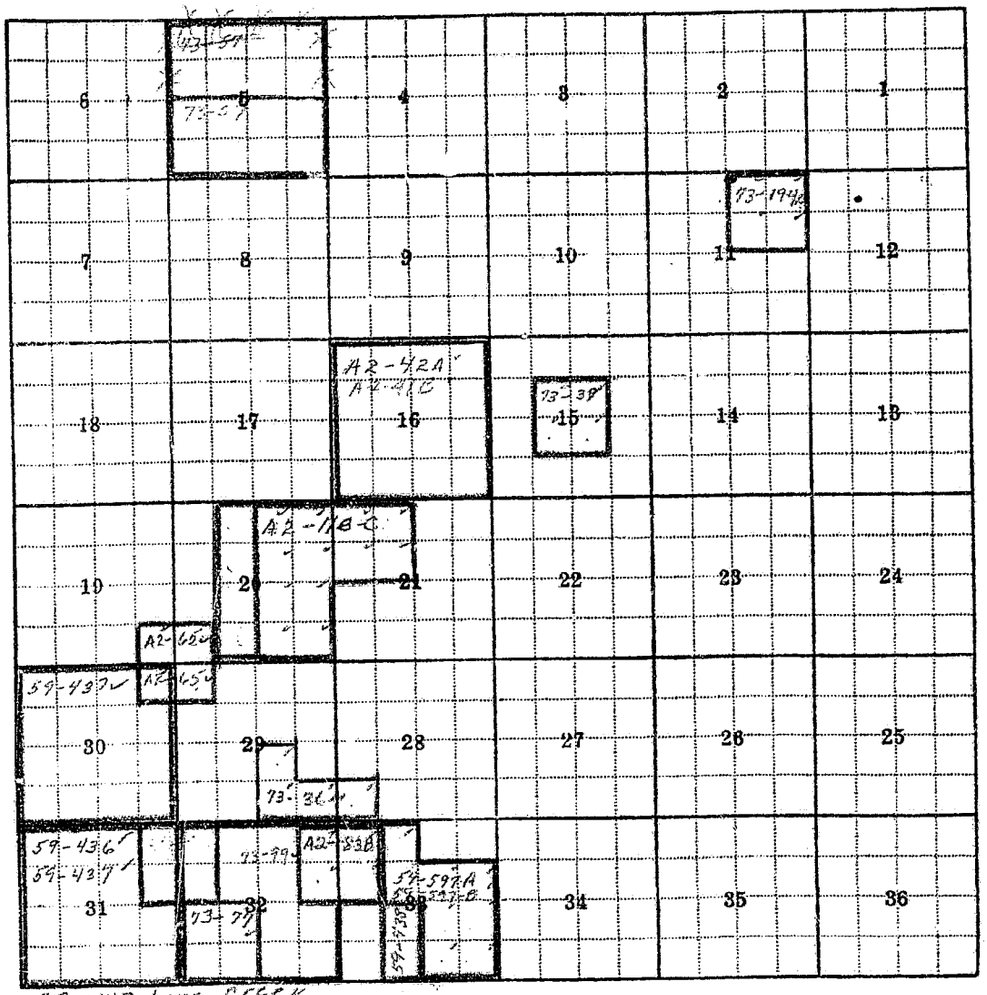

A2-418 Long Creek
59-438 Long Creek also in (169) no. 4
~~A2-127 Wolverine Creek~~
50-246 Waste
A2-4-5 West Creek Source 3577-23
~~A2-154 West Creek~~

155

Form D-1

STATE OF MONTANA

STATE ENGINEER'S OFFICE

WATER RESOURCES SURVEY

Township 13 S Range 4W County Beaverhead

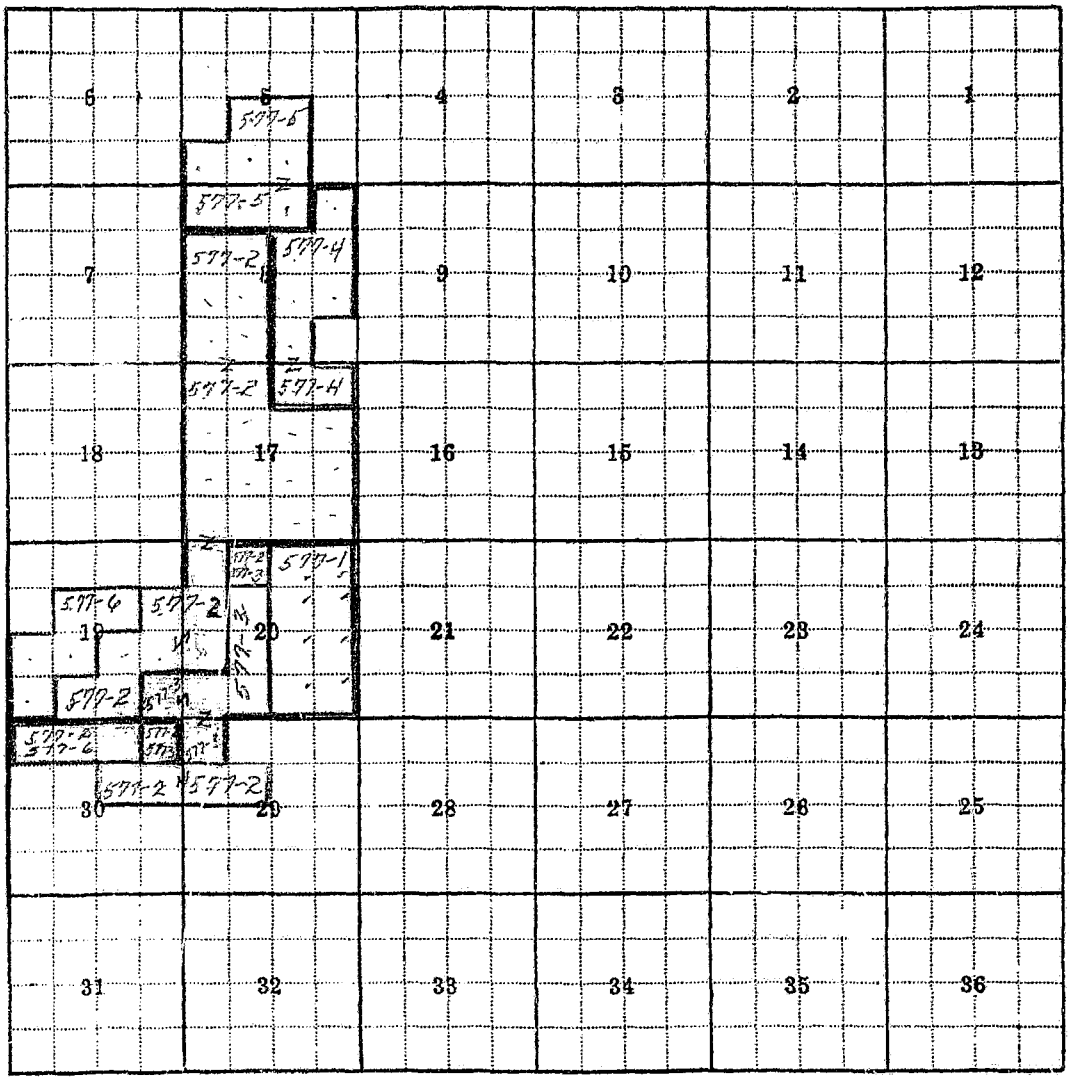

155

STATE ENGINEER'S OFFICE

Water Resources Survey

Listing of Water Rights

Township 13 S Range 4 W County Beaverhead

	No.	NAME OF OWNER	NAME OF STREAM	Date of Priority	M. I.
T.J.	577-1	Albreen F. Jones	West Creek	10-6-1888	125
T.J.	577-2	George J. Staudaher			
		Matthew R. Johnson	West Creek	7-15-1886	150
			Middle Creek	10-15-1886	150
TJ	577-	Rose Staudaher	Flood water of West & Middle Creeks	6-1-1889	320
TJ	577-4	George Hale	Flood water of West & Middle Creeks	5-1-1901	300
TJ	577-5	Agnes Staudaher	Flood water of West & Middle Creeks	12-27-1899	300
TJ	577-6	Martin Freeman	Flood water of West & Middle Creeks	4-15-1901	300

Form D-2 500—10-55

1 out of 4

WATER RESOURCES INVENTO
Form No. WRI-1

COUNTY BERNARD

PLAT NO. 125 TWP 13 S RGE. 4 W

LEGAL LAND OWNER MATADOR CATTLE Co. ADDRESS

OPERATOR MARION GROSS ADDRESS

SURFACE WATER

A	B	C	D	E	F	G	H	I
WATER RIGHT INFORMATION					WATER SUPPLY INFORMATION		DIVERSION INFORMATION	
TYPE OF WATER RIGHT	APP. NO DECREE NO.	NAME OF APPROPRIATOR	DATE OF PRIORITY	MULTI-USER	SOURCE OF WATER	AMOUNT RECORDED OR CLAIMED	TYPE OF DIVERSION	POINT OF DIVERSIO
A	WRA-18-A	FRANK E. BINNEGST	5-19-1919		SPS	A		
A	WRA-62A	JAMES M. SEVERNS	2-10-1916		W. W.			
A	WRA-437	WILFRED L. DODD			WEST CR.			
A	WR59-436	JAMES M. DODD			WEST CR.			
A	WRA2-65	PHILIP J. JONES			LONG CR.			
A	WRA3-77A	JOSEPH B. HOLT			MIDDLE CR.			
A	WRA3-78A	CHARLES J. KELLEY			MIDDLE CR.			

GROUND WATER

1	2	3	4	5			6	7	8	9	10	11
WATER RIGHT INFORMATION				WATER SUPPLY INFORMATION					(COMPLETE ON WELLS)			
TYPE OF WATER RIGHT	FILE NUMBER	NAME OF APPROPRIATOR	FILE DATE	SOURCE OF WATER			LOCATION OF WATER SOURCE	CLAIMED G.P.M.	WELL TYPE	LIFT TYPE	TOTAL DEPTH	STATIC WATER LEVEL
				WELL	SPRING	OTHER						

TYPE OF WATER RIGHT	AMOUNT RECORDED OR CLAIMED	WELL TYPE	LIFT TYPE	TYPE OF DIVERSION	USE STATUS
A Appropriation D Decree U Use X Other	MI Miner's Inches I Inches AF Acre Feet CFS Cu. Ft. Per Sec. GPM Gallons Per Minute A All X Other	D Dug R Driven B Bored L Drilled	F Flowing P Pumped	G Gravity P Pump	I In Use B Beneficial V Valid A Ab M U N

ALSO IN- PLAT NO. TWP RGE
PLAT NO. TWP RGE

PLAT NO. TWP
PLAT NO. TWP

1 out of 4

ER RESOURCES INVENTO
Form No. WRI-1

ADDRESS
ADDRESS
1

VERSION INFORMATION

N	POINT OF DIVERSIO

9 10 11

COMPLETE ON WELLS

LIFT TYPE	TOTAL DEPTH	STATIC WATER LEVEL

USE STATUS

2nd of 4

SOURCES INVENTORY SURVEY
Form No. WRI-1

DATE CHECKED 10-20-72
BY Sam Rodriguez

ADDRESS
ADDRESS S. of Willow

I	J	K	L	M	N	O	P	Q	R	S	T
ON INFORMATION	USE INFORMATION			IRRIGATION INFORMATION				ACREAGES			
POINT OF DIVERSION	USE STATUS	TYPE OF USE	PLACE OF [redacted] ACTUAL USE	NAME OF SYSTEM	TYPE OF SYSTEM	TYPE OF PROJECT	TYPE OF IRR.	IRRIGATED ACREAGE	POTENTIAL IRR. UNDER PRESENT FACILITIES	COUNTY CODE	BASIN CODE
	V										
	V										
	V										
	V										
	V										
	V										
	L6										

10	11	12	13	14	15	16		17	18	19	20	21	22	23
LETE ON WELLS ONLY)			USE INFORMATION					IRRIGATION INFORMATION			ACREAGES			
TOTAL DEPTH	STATIC WATER LEVEL	COMPLETION DATE	USE STATUS	TYPE OF USE	PLACE OF USE	FIELD CHECKED		NAME OF SYSTEM	TYPE OF SYSTEM	TYPE OF IRR.	IRRIGATED ACREAGE	POTENTIAL IRR. UNDER PRESENT FACILITIES	COUNTY CODE	BASIN CODE
						YES.	NO							

TATUS	TYPE OF USE			TYPE OF SYSTEM	TYPE OF PROJECT	TYPE OF IRRIGATION
ly Used ot In Use ed Description omplete	I Irrigation S Stock O Domestic U Municipal M Mining	C Commercial T Flood Control P Power R Recreation N Navigation	F Fish W Wildlife A Pollution Abatement X Misc.	C Canal S Sprinkler D Dike X Other	P Private S State F Federal C Ditch Company D Irrigation District X Other	R1 Regular Adequate R2 Regular Inadequate F Flood

TWP RGE
TWP RGE

INFORMATION FROM: Marion Cross

S	T
COUNTY CODE	BASIN CODE

22	23
COUNTY CODE	BASIN CODE

TYPE OF IRRIGATION

Regular
Adequate
Regular
Inadequate
Flood



Photo Numbers:

Remarks: THESE WATER RIGHTS COULD BE TIED TO THE SYSTEMS, BUT THE PRIORITY DATE [redacted] IS NEWER THAN THAT OF THE STORAGE, THEREFORE THE STORAGE WILL BE USED INSTEAD OF THE WATER RIGHT

IT WAS IMPOSSIBLE TO LOOK AT ALL OF THE LAND FOR OWNERSHIP, BECAUSE OF THE SIZE OF THE AREA. A GREAT DEAL WAS STEREOSCOPED.
WHEN I TALKED WITH MR. CROSS I SHOWED HIM THE PHOTOS & HE THOUGHT THE IRR. LOOKED ABOUT RIGHT. HE DIDN'T KNOW WHAT RIGHTS WERE BEING USED BY THE CO.

Pollution Information

2 out of 4

WATER RESOURCES INVEN
Form No. WRI

COUNTY BEAVERHEAD

PLAT NO. 105 TWP 13 S RGE 4 W

LEGAL LAND OWNER MEADOW CREEK CO. ADDRESS

OPERATOR MARION CROSS ADDRESS

SURFACE WATER

A	B	C	D	E	F	G	H	I
WATER RIGHT INFORMATION					WATER SUPPLY INFORMATION		DIVERSION INFORMATIO	
TYPE OF WATER RIGHT	APP NO DECREE NO	NAME OF APPROPRIATOR	DATE OF PRIORITY	MULTI-USER	SOURCE OF WATER	AMOUNT RECORDED OR CLAIMED	TYPE OF DIVERSION	POINT OF DIVERSI
* D	577-2	GEORGE J. STAUDAHER & MATHEW R. JOHNSON	7-15-1886		WEST CR.	150 M.I.	G	1320' NW of CORN

GROUND WATER

2	3	4	5			6	7	8	9	10	11
WATER RIGHT INFORMATION			WATER SUPPLY INFORMATION					(COMPLETE ON WELLS			
TYPE OF WATER RIGHT	FILE NUMBER	NAME OF APPROPRIATOR	FILE DATE	SOURCE OF WATER			LOCATION OF WATER SOURCE	CLAIMED G.P.M.	WELL TYPE	LIFT TYPE	TOTAL DEPTH	STATIC WATER LEVEL
				WELL	SPRING	OTHER						

TYPE OF WATER RIGHT	AMOUNT RECORDED OR CLAIMED	WELL TYPE	LIFT TYPE	TYPE OF DIVERSION	USE STATUS
A Appropriation D Decree U Use X Other	MI Miner's Inches I Inches AF Acre Feet CFS Cu. Ft. Per Sec. GPM Gallons Per Minute A All X Other	D Dug R Driven B Bored L Drilled	F Flowing P Pumped	G Gravity P Pump	I In Use B Beneficially Used V Valid—Not In Use A Abandoned M Invalid N No Land Description X Info. Incomplete

ALSO IN: PLAT NO. TWP RGE PLAT NO. TWP RGE	PLAT NO. TWP RGE PLAT NO. TWP RGE	PLAT NO. PLAT NO.

2 out of 4

RESOURCES INVENTORY SURVEY
Form No. WRI-1

DATE CHECKED 10-20-72
BY Sam Rodriguez

ADDRESS
ADDRESS S. of Dillon

I	J	K	L	M	N	O	P	Q	R	S	T
RSION INFORMATION	USE INFORMATION			IRRIGATION INFORMATION				ACREAGES			
POINT OF DIVERSION	USE STATUS	TYPE OF USE	PLACE OF [redacted] ACTUAL USE	NAME OF SYSTEM	TYPE OF SYSTEM	TYPE OF PROJECT	TYPE OF IRR.	IRRIGATED ACREAGE	POTENTIAL IRR. UNDER PRESENT FACILITIES	COUNTY CODE	BASIN CODE
13S04W05 CCB	I	I	13S04W05 CC2								
			" " 07 A4								
			" " 08 ~~BB~~ B2								
			" " 08 BAC								
			" " 08 BD2								
			" " 08 C								
			17 BA4								
			17 BC2								
			17 C3								
			17 CB								
			17 DBC								
			20 C								
			19 C4								
			19 D								
			19 ADD								
			30 B								
			30 BCC								
			30 A4								
			30 ABA								
			30 DBA								

12	10	11	12	13	14	15	16		17	18	19	20	21	22	23
(NLY)	MPLETE ON WELLS ONLY)			USE INFORMATION					IRRIGATION INFORMATION			ACREAGES			
COMPLE DAT	FT PE	TOTAL DEPTH	STATIC WATER LEVEL	COMPLETION DATE	USE STATUS	TYPE OF USE	PLACE OF USE	FIELD CHECKED YES.	FIELD CHECKED NO	NAME OF SYSTEM	TYPE OF SYSTEM	TYPE OF IRR.	IRRIGATED ACREAGE	POTENTIAL IRR. UNDER PRESENT FACILITIES	COUNTY CODE	BASIN CODE

STATUS	TYPE OF USE			TYPE OF SYSTEM	TYPE OF PROJECT	TYPE OF IRRIGATION
ally Used -Not In Use ned d Description ncomplete	I Irrigation S Stock O Domestic U Municipal M Mining	C Commercial T Flood Control P Power R Recreation N Navigation	F Fish W Wildlife A Pollution Abatement X Misc.	C Canal S Sprinkler D Dike X Other	P Private S State F Federal C ch Company D Irrigation District X Other	R1 Regular Adequate R2 Regular Inadequate F Flood

TWP RGE
TWP RGE

INFORMATION FROM:

Remarks: BECAUSE of the number of P.C.'s only the furthest upstream will be used

For ownership see field form #1

Pollution Information

3 out of 4

WATER RESOURCES INVENTORY
Form No. WRI-1

COUNTY BEAVERHEAD

PLAT NO. 150 TWP 13 S RGE 16 E

LEGAL LAND OWNER MATADOR ONYX Co. ADDRESS

OPERATOR MARION CROSS ADDRESS

SURFACE WATER (CONT.)

A	B	C	D	E	F	G	H	I
WATER RIGHT INFORMATION					WATER SUPPLY INFORMATION		DIVERSION INFORMATION	
TYPE OF WATER RIGHT	APP. NO. DECREE NO	NAME OF APPROPRIATOR	DATE OF PRIORITY	MULTI-USER	SOURCE OF WATER	AMOUNT RECORDED OR CLAIMED	TYPE OF DIVERSION	POINT OF DIVERSION
D	577-2	GEORGE J. STAUDAHER & MATHEW R. JOHNSON	10-15-1886		Middle C.R.	150 MI	G	[redacted] 13S04W05 DAB

GROUND WATER

1	2	3	4	5			6	7	8	9	10	11
WATER RIGHT INFORMATION				WATER SUPPLY INFORMATION					(COMPLETE ON WELLS ON			
TYPE OF WATER RIGHT	FILE NUMBER	NAME OF APPROPRIATOR	FILE DATE	SOURCE OF WATER			LOCATION OF WATER SOURCE	CLAIMED G.P.M.	WELL TYPE	LIFT TYPE	TOTAL DEPTH	STATIC WATER LEVEL
				WELL	SPRING	OTHER						

TYPE OF WATER RIGHT	AMOUNT RECORDED OR CLAIMED	WELL TYPE	LIFT TYPE	TYPE OF DIVERSION
A Appropriation D Decree U Use X Other	MI Miner's Inches I Inches AF Acre Feet CFS Cu. Ft. Per Sec. GPM Gallons Per Minute A All X Other	D Dug R Driven B Bored L Drilled	F Flowing P Pumped	G Gravity P Pump

ALSO IN: PLAT NO. ____ TWP ____ RGE ____ PLAT NO. ____ TWP ____
PLAT NO. ____ TWP ____ RGE ____ PLAT NO. ____

OURCES INVENTORY SURVEY
Form No. WRI-1

DATE CHECKED 10-20-72
BY SAM & SHARK

ADDRESS
ADDRESS S. of Dillon

I	J	K	L	M	N	O	P	Q	R	S	T
ON INFORMATION	USE INFORMATION			IRRIGATION INFORMATION				ACREAGES			
OINT OF DIVERSION	USE STATUS	TYPE OF USE	PLACE OF [redacted] ACTUAL USE	NAME OF SYSTEM	TYPE OF SYSTEM	TYPE OF PROJECT	TYPE OF IRR.	IRRIGATED ACREAGE	POTENTIAL IRR. UNDER PRESENT FACILITIES	COUNTY CODE	BASIN CODE
			13S04W31 B								
			" " 31 CB1								
13S04W05 DAB	I	I	13S04W 05 DC								
			" " 05 DD								
			" " 05 CAD								
			" " 05 CD								
			" " 05 CAD								
			08 B								
			08 DC								
			08 BBA								
			08 BA								
			08 BD4								
			08 CA4								
			08 CDA								
			17 A2								
			17 A24								
			17 DBB								

10	11	12	13	14	15	16		17	18	19	20	21	22	23
ETE ON WELLS ONLY			USE INFORMATION					IRRIGATION INFORMATION			ACREAGES			
TOTAL DEPTH	STATIC WATER LEVEL	COMPLETION DATE	USE STATUS	TYPE OF USE	PLACE OF USE	FIELD CHECKED YES.	FIELD CHECKED NO	NAME OF SYSTEM	TYPE OF SYSTEM	TYPE OF IRR.	IRRIGATED ACREAGE	POTENTIAL IRR. UNDER PRESENT FACILITIES	COUNTY CODE	BASIN CODE

ATUS	TYPE OF USE			TYPE OF SYSTEM	TYPE OF PROJECT	TYPE OF IRRIGATION
Used In Use Description mplete	I Irrigation S Stock O Domestic U Municipal M Mining	C Commercial T Flood Control P Power R Recreation N Navigation	F Fish W Wildlife A Pollution Abatement X Misc.	C Canal S Sprinkler D Dike X Other	P Private S State F Federal C Ditch Company D Irrigation District X Other	R1 Regular Adequate R2 Regular Inadequate F Flood

TWP RGE
TWP RGE

INFORMATION FROM:

Remarks: * BECAUSE OF THE NUMBER OF P.O.D.'S ONLY THE FURTHEST UPSTREAM WILL BE USED

FOR OWNERSHIP SEE field form #1

Pollution Information

COUNTY

PLAT NO.

SURFACE WATER

A	B
TYPE OF WATER RIGHT	APP. N DECRE
(cont) D	577-
P	577-
D	577-
D	577-
D	577-

GROUND WATER

1	2
TYPE OF WATER RIGHT	FILE NUMBE

TYP WATER

A Appropri
D Decree
U Use
X Other

ALSO IN:

WATER RESOURCES INVENTORY
Form No. WRI-1

COUNTY BEAVERHEAD
PLAT NO. 155 TWP 13 S RGE. 4 W

LEGAL LAND OWNER Matador Cattle Co. ADDRESS
OPERATOR Marion Cross ADDRESS

	A	B	C	D	E	F	G	H	I
	WATER RIGHT INFORMATION					WATER SUPPLY INFORMATION		DIVERSION INFORMATION	
	TYPE OF WATER RIGHT	APP. NO. DECREE NO.	NAME OF APPROPPIATOR	DATE OF PRIORITY	MULTI-USER	SOURCE OF WATER	AMOUNT RECORDED OR CLAIMED	TYPE OF DIVERSION	POINT OF DIVERSION
SURFACE WATER (cont)	D	577-2	GEORGE J. STANDNER & MATHEW R. Johnson	10-15-1886		Middle CR.			
	D	577-3	ROSE STANDNER	6-1-1884		F.W. WEST & Middle CR.'S	320 MI	G.	SUPPLEMENTAL
	D	577-4	GEORGE HALE	5-1-1901		F.W. WEST & Middle CR.'S	300 MI	G	SUPPLEMENTAL
	D	577-5	AGNES STANDNER	12-27-1899		F.W. WEST & Middle CR.'S	300 MI	G.	SUPPLEMENTAL
	D	577-6	MARTIN FREEMAN	4-15-1901		F.W. WEST & Middle CR.'S	300 MI	G	SUPPLEMENTAL

	1	2	3	4	5			6	7	8	9	10	11
	WATER RIGHT INFORMATION				WATER SUPPLY INFORMATION					(COMPLETE ON WELLS ON			
	TYPE OF WATER RIGHT	FILE NUMBER	NAME OF APPROPRIATOR	FILE DATE	SOURCE OF WATER			LOCATION OF WATER SOURCE	CLAIMED G.P.M.	WELL TYPE	LIFT TYPE	TOTAL DEPTH	STATIC WATER LEVEL
					WELL	SPRING	OTHER						
GROUND WATER													

TYPE OF WATER RIGHT	AMOUNT RECORDED OR CLAIMED	WELL TYPE	LIFT TYPE	TYPE OF DIVERSION	USE STATUS
A Appropriation D Decree U Use X Other	MI Miner's Inches I Inches AF Acre Feet CFS Cu. Ft. Per Sec. GPM Gallons Per Minute A All X Other	D Dug R Driven B Bored L Drilled	F Flowing P Pumped	G Gravity P Pump	I In Use B Beneficially Used V Valid—Not in Use A Abandoned M Invalid N

ALSO IN: PLAT NO. _____ TWP _____ RGE _____ PLAT NO. _____ TWP _____
PLAT NO. _____ TWP _____ RGE _____ PLAT NO. _____

4 out of 4

RESOURCES INVENTORY SURVEY
Form No. WRI-1

DATE CHECKED 10-20-72
BY Sam & Shark

ADDRESS
ADDRESS S. of Butte

I	J	K	L	M	N	O	P	Q	R	S	T
SION INFORMATION	USE INFORMATION			IRRIGATION INFORMATION				ACREAGES			
POINT OF DIVERSION	USE STATUS	TYPE OF USE	PLACE OF [redacted] ACTUAL USE	NAME OF SYSTEM	TYPE OF SYSTEM	TYPE OF PROJECT	TYPE OF IRR.	IRRIGATED ACREAGE	POTENTIAL IRR. UNDER PRESENT FACILITIES	COUNTY CODE	BASIN CODE
			13S 24W 17 D 3,								
			17 CA								
			17 B4								
SUPPLEMENTAL											
SUPPLEMENTAL TO D-577-2											
SUPPLEMENTAL											
SUPPLEMENTAL TO D-577-2											
SUPPLEMENTAL											
SUPPLEMENTAL TO D-577-2											
SUPPLEMENTAL TO D-577-2											

10	11	12	13	14	15	16		17	18	19	20	21	22	23
LETE ON WELLS ONLY)			USE INFORMATION					IRRIGATION INFORMATION			ACREAGES			
TOTAL DEPTH	STATIC WATER LEVEL	COMPLETION DATE	USE STATUS	TYPE OF USE	PLACE OF USE	FIELD CHECKED YES.	FIELD CHECKED NO	NAME OF SYSTEM	TYPE OF SYSTEM	TYPE OF IRR.	IRRIGATED ACREAGE	POTENTIAL IRR. UNDER PRESENT FACILITIES	COUNTY CODE	BASIN CODE

ATUS	TYPE OF USE			TYPE OF SYSTEM	TYPE OF PROJECT	TYPE OF IRRIGATION
Used In Use escription plete	I Irrigation S Stock O Domestic U Municipal M Mining	C Commercial T Flood Control P Power R Recreation N Navigation	F Fish W Wildlife A Pollution Abatement X Misc.	C Canal S Sprinkler D Dike X Other	P Private S State F Federal C Ditch Company D Irrigation District X Other	R1 Regular Adequate R2 Regular Inadequate F Flood

TWP RGE
TWP RGE

INFORMATION FROM: MARION COUNTY

T

CODE

BASIN CODE

23

BASIN CODE

OF
ON

ate

uate

1

12

13

24

25

36

Remarks: * BECAUSE of the number of P.O.D.'s only the furthest UPSTREAM will be used

For ownership SEE field form #1

Pollution Information

COUNTY BEAVERHEAD

PLAT NO. 159 TWP. 13 S RGE. 5 W

WATER RESOURCES INVENTORY S
Form No. WRI-1

LEGAL LAND OWNER Gareth & Adrian Taylor ADDRESS

OPERATOR Same ADDRESS

SURFACE WATER

A	B	C	D	E	F	G	H	I
WATER RIGHT INFORMATION					WATER SUPPLY INFORMATION		DIVERSION INFORMATION	
TYPE OF WATER RIGHT	APP. NO. DECREE NO	NAME OF APPROPRIATOR	DATE OF PRIORITY	MULTI-USER	SOURCE OF WATER	AMOUNT RECORDED OR CLAIMED	TYPE OF DIVERSION	POINT OF DIVERSION
A	WR73-XA	ALBEEN F. JONES	10-15-1888	2	LONG CR	8 STORAGE	G	13S 04W 16 DBB
A	WR73-XA	CHARLES M. JONES			W. W.			
D	577-1	ALBEEN F. JONES			WEST CR.			13S 04W 17 BBC

GROUND WATER

1	2	3	4	5			6	7	8	9	10	11	
WATER RIGHT INFORMATION				WATER SUPPLY INFORMATION					(COMPLETE ON WELLS ONLY)				
TYPE OF WATER RIGHT	FILE NUMBER	NAME OF APPROPRIATOR	FILE DATE	SOURCE OF WATER			LOCATION OF WATER SOURCE	CLAIMED G.P.M.	WELL TYPE	LIFT TYPE	TOTAL DEPTH	STATIC WATER LEVEL	COMP D
				WELL	SPRING	OTHER							

TYPE OF WATER RIGHT	AMOUNT RECORDED OR CLAIMED	WELL TYPE	LIFT TYPE	TYPE OF DIVERSION	USE STATUS	
A Appropriation D Decree U Use X Other	MI Miner's Inches I Inches AF Acre Feet CFS Cu. Ft. Per Sec. GPM Gallons Per Minute A All X Other	D Dug R Driven B Bored L Drilled	F Flowing P Pumped	G Gravity P Pump	I In Use B Beneficially Used V Valid—Not In Use A Abandoned M Invalid N No Land Description X Info. Incomplete	I Irri S Sto O Do U Mu M Min

ALSO IN: PLAT NO. ____ TWP ____ RGE ____
PLAT NO. ____ TWP ____ RGE ____

PLAT NO. ____ TWP ____ RGE ____
PLAT NO. ____ TWP ____ RGE ____

PLAT NO.

SOURCES INVENTORY S
Form No. WRI-1

ADDRESS
ADDRESS
ADDRESS

I
ION INFORMATION
POINT OF DIVERSION
S 04W 16 BBB
04W 17 BBB

10	11
LETE ON WELLS ONL	
TOTAL DEPTH	STATIC WATER LEVEL

TATUS	
ly Used ot In Use ed Description omplete	I Irri S Sto O Do U Mu M Min

R RESOURCES INVENTORY SURVEY
Form No. WRI-1

DATE CHECKED 10-20-1970
BY SHROK & SAM

ADDRESS N of Dillon
ADDRESS SAME

I	J	K	L	M	N	O	P	Q	R	S	T
ERSION INFORMATION	USE INFORMATION			IRRIGATION INFORMATION				ACREAGES			
POINT OF DIVERSION	USE STATUS	TYPE OF USE	PLACE OF INTENDED OR ACTUAL USE	NAME OF SYSTEM	TYPE OF SYSTEM	TYPE OF PROJECT	TYPE OF IRR	IRRIGATED ACREAGE	POTENTIAL IRR. UNDER PRESENT FACILITIES	COUNTY CODE	BASIN CODE
13 S 04W 16 BBB	I	I	13S04W 21 22	ARRIDE	C	P	R1			32	400
			13S04W 20 D								
			13S04W 20 A3								
			13S04W 29 A1								
	V										
13S04W 17 BBB	I	I	SUPPLEMENTAL TO WTR 2-113								

9	10	11	12	13	14	15	16		17	18	19	20	21	22	23
OMPLETE ON WELLS ONLY)				USE INFORMATION					IRRIGATION INFORMATION			ACREAGES			
LIFT TYPE	TOTAL DEPTH	STATIC WATER LEVEL	COMPLETION DATE	USE STATUS	TYPE OF USE	PLACE OF USE	FIELD CHECKED YES.	FIELD CHECKED NO	NAME OF SYSTEM	TYPE OF SYSTEM	TYPE OF IRR.	IRRIGATED ACREAGE	POTENTIAL IRR. UNDER PRESENT FACILITIES	COUNTY CODE	BASIN CODE

STATUS	TYPE OF USE			TYPE OF SYSTEM	TYPE OF PROJECT	TYPE OF IRRIGATION
ially Used -Not In Use oned d Description ncomplete	I Irrigation S Stock O Domestic U Municipal M Mining	C Commercial T Flood Control P Power R Recreation N Navigation	F Fish W Wildlife A Pollution Abatement X Misc.	C Canal S Sprinkler D Dike X Other	P Private S State F Federal C Ditch Company D Irrigation District X Other	R1 Regular Adequate R2 Regular Inadequate F Flood

TWP RGE
TWP RGE

INFORMATION FROM: MR. GARTH TAYLOR

R	S	T
GES		
POTENTIAL IRR. UNDER PRESENT FACILITIES	COUNTY CODE	BASIN CODE
	05	1100

21	22	23
GES		
OTENTIAL IRR. NDER PRESENT FACILITIES	COUNTY CODE	BASIN CODE
	4	

TYPE OF IRRIGATION
R1 Regular Adequate
R2 Regular Inadequate
F Flood

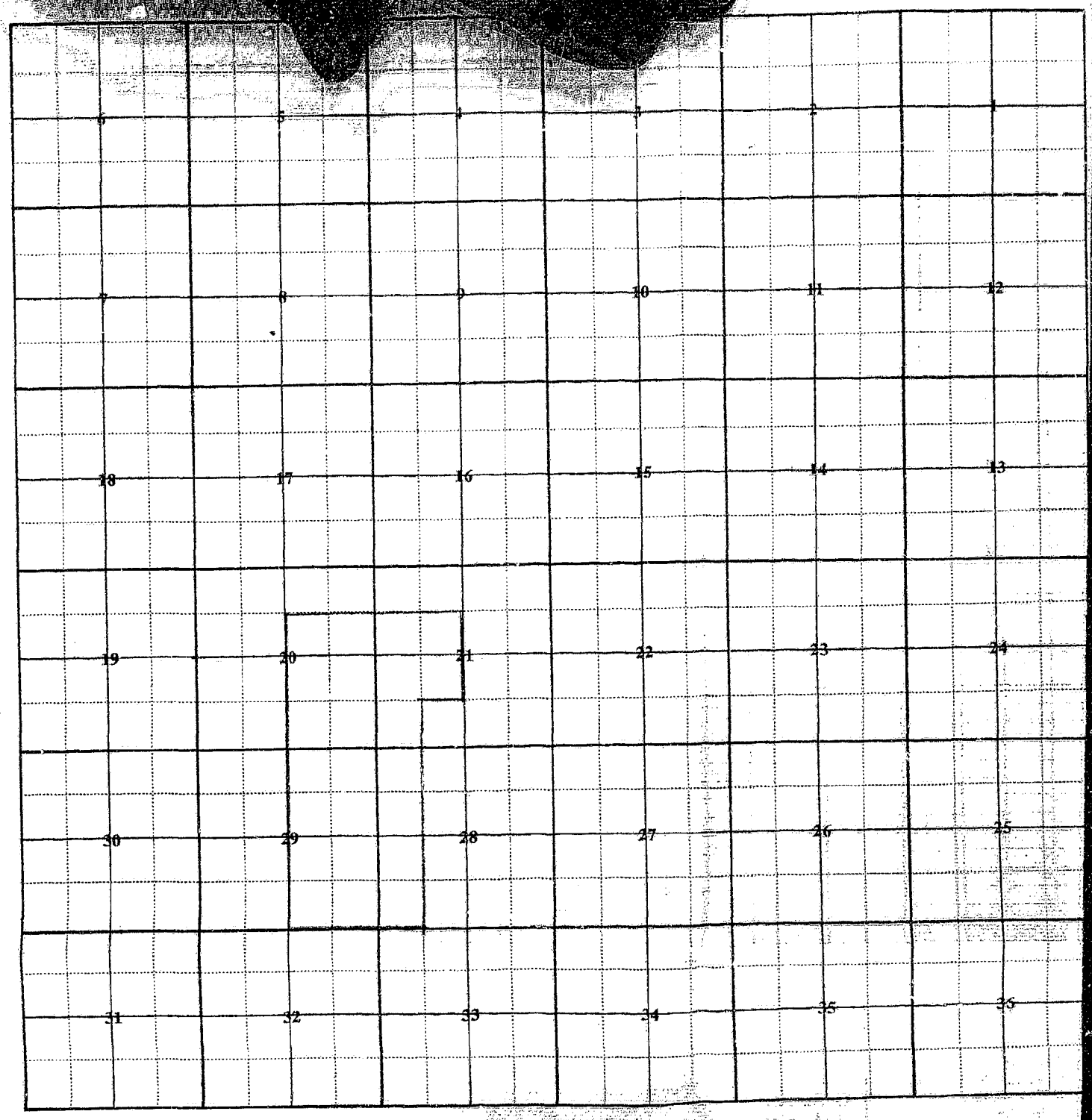

Photo Numbers:

Remarks: * MR TAYLOR CLAIMS MOST of his WATER out of LONG CR.
So TO KEEP IT SIMPLE I PUT ALL of THE IRR-WATER LONG CR.
WITH THE DEGREE FOR WEST CR. SUPPLEMENTAL
HE ALSO CLAIMED IRR for SECS 29 & 32 BUT I WAS IN THE
AREA AND IT LOOKED TOO WET TO BE of ANY BENEFICIAL USE

Pollution Information

1 of 2

WATER RESOURCES INVENTORY
Form No. WRI-1

COUNTY BEAVERHEAD
PLAT NO. 155 TWP 13S RGE. 4W

LEGAL LAND OWNER Kenneth & Ruth E. Sperry Wilson ADDRESS
OPERATOR SAME ADDRESS

	A	B	C	D	E	F	G	H	I
	WATER RIGHT INFORMATION					WATER SUPPLY INFORMATION		DIVERSION INFORMATION	
	TYPE OF WATER RIGHT	APP. NO. DECREE NO.	NAME OF APPROPRIATOR	DATE OF PRIORITY	MULTI-USER	SOURCE OF WATER	AMOUNT RECORDED OR CLAIMED	TYPE OF DIVERSION	POINT OF DIVERSION
SURFACE WATER	A	WR73-398A	WILLIAM A. RAWLINS	10-26-1914		SPS.	1/2 C.F.S.		13S 04W 15 AAD
									13S 04W 15 DBA
*	A	WR59-597A	JESSIE A. SPERRY	6-30-1914		LONG CR. & TRIBS (W. W.)	A	G	13S 04W 16 DCC
*	A	WR59-597B	JESSIE A. SPERRY	6-30-1918		LONG CR. & TRIBS. (W. W.)			
**	A	WTA-2-11C	ALBREEN E. JONES	10-15-1888					
	A	WTAE-836	FRANKLIN T. JONES	6-1-1897		LONG CR.	6 C.FARDS	G	13S 04W 28 CCD

	1	2	3	4	5			6	7	8	9	10	11
	WATER RIGHT INFORMATION				WATER SUPPLY INFORMATION					(COMPLETE ON WELLS ONLY)			
	TYPE OF WATER RIGHT	FILE NUMBER	NAME OF APPROPRIATOR	FILE DATE	SOURCE OF WATER			LOCATION OF WATER SOURCE	CLAIMED G.P.M.	WELL TYPE	LIFT TYPE	TOTAL DEPTH	STATIC WATER LEVEL
					WELL	SPRING	OTHER						
GROUND WATER													

TYPE OF WATER RIGHT	AMOUNT RECORDED OR CLAIMED	WELL TYPE	LIFT TYPE	USE STATUS
A Appropriation D Decree U Use X Other	MI Miner's Inches I Inches AF Acre Feet CFS Cu. Ft. Per Sec. GPM Gallons Per Minute A All X Other	D Dug R Driven B Bored L Drilled	F Flowing P Pump	

ALSO IN: PLAT NO. TWP RGE
PLAT NO. TWP

of 2

RCES INVENTORY S
rm No. WRI-1

ADDRESS
ADDRESS

INFORMATION

T OF DIVERSION

DHW15 AAD
4W15 DBA

4W16DCC

04W28 CCD

of 2

DURCES INVENTORY SURVEY
Form No. WRI-1

DATE CHECKED 10-17-72
BY SAM E SHARK

ADDRESS DILLON
ADDRESS SAME

I	J	K	L	M	N	O	P	Q	R	S	T
N INFORMATION	USE INFORMATION			IRRIGATION INFORMATION				ACREAGES			
OINT OF DIVERSION	USE STATUS	TYPE OF USE	PLACE OF INTENDED OR ACTUAL USE	NAME OF SYSTEM	TYPE OF SYSTEM	TYPE OF PROJECT	TYPE OF IRR.	IRRIGATED ACREAGE	POTENTIAL IRR. UNDER PRESENT FACILITIES	COUNTY CODE	BASIN CODE
DHW15 AAD	I	S	13S04W15							BE	41A
04W15 DBA											
04W16DCC	I	I	13S04W33 BA ~~13S04W33 BC~~ ~~13S04W33 BD~~ 13S04W28 C4 13S04W28 CCA	WILSON	C	P	R1			BE	41A
	V										
04W28 CCD	I	I	13S04W33 B 13S04W33 AC 13S04W33 D2	WILSON	C	P	R1			BE	41A

10	11	12	13	14	15	16		17	18	19	20	21	22	23
ETE ON WELLS ONLY)			USE INFORMATION					IRRIGATION INFORMATION			ACREAGES			
TOTAL DEPTH	STATIC WATER LEVEL	COMPLETION DATE	USE STATUS	TYPE OF USE	PLACE OF USE	FIELD CHECKED YES.	FIELD CHECKED NO	NAME OF SYSTEM	TYPE OF SYSTEM	TYPE OF IRR.	IRRIGATED ACREAGE	POTENTIAL IRR. UNDER PRESENT FACILITIES	COUNTY CODE	BASIN CODE

ATUS	TYPE OF USE			TYPE OF SYSTEM	TYPE OF PROJECT	TYPE OF IRRIGATION
Used In Use Description mplete	I Irrigation S Stock O Domestic U Municipal M Mining	C Commercial T Flood Control P Power R Recreation N Navigation	F Fish W Wildlife A Pollution Abatement X Misc	C Canal S Sprinkler D Dike X Other	P Private S State F Federal C Ditch Company D Irrigation District X Other	R1 Regular Adequate R2 Regular Inadequate F Flood

TWP RGE
TWP RGE

INFORMATION FROM: MR. WILSON, KENNETH

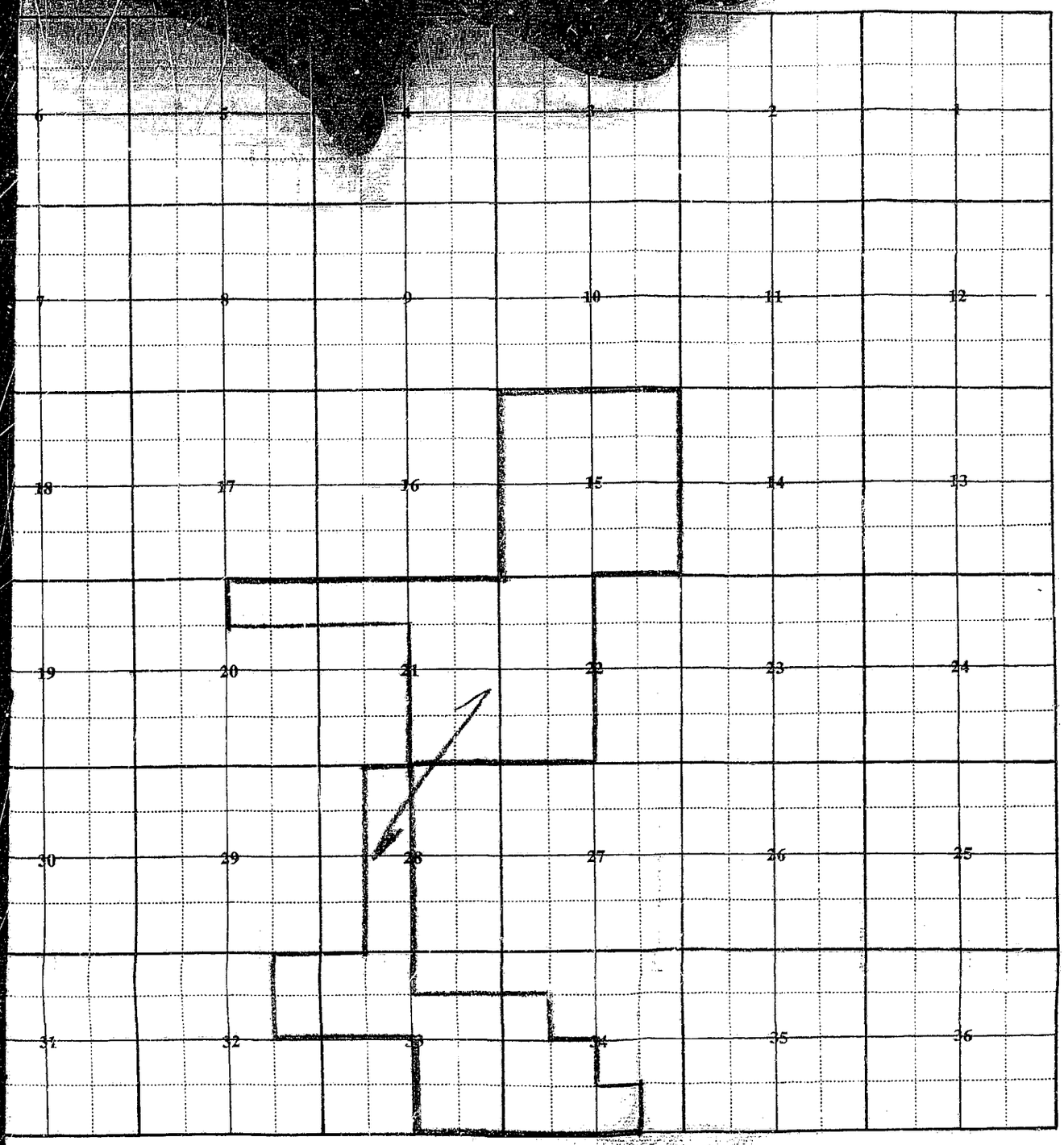

Remarks

Pollu

Numbers:

Remarks: * WR 597A & WR 597B seem to be the same-duplicate

** MR. WILSON does not claim any irrigation from lots 9 & 10 SEC. 20.

Pollution Information

2nd of 2

WATER RESOURCES INVENTORY
Form No. WRI-1

COUNTY BEAVERHEAD

PLAT NO. 155 TWP 13 S RGE 4W

LEGAL LAND OWNER Kenneth & Ruth Sorey Wilson ADDRESS

OPERATOR SAME ADDRESS

SURFACE WATER

A	B	C	D	E	F	G	H	I
WATER RIGHT INFORMATION					WATER SUPPLY INFORMATION		DIVERSION INFORMATION	
TYPE OF WATER RIGHT	APP. NO. DECREE NO	NAME OF APPROPRIATOR	DATE OF PRIORITY	MULTI-USER	SOURCE OF WATER	AMOUNT RECORDED OR CLAIMED	TYPE OF DIVERSION	POINT OF DIVERSION
* D	577-I	ALDREEN F. JONES	10-6-1888		WEST C.R.	125 MI	G	13S04W17 BDC

GROUND WATER

1	2	3	4	5			6	7	8	9	10	11	
WATER RIGHT INFORMATION				WATER SUPPLY INFORMATION					(COMPLETE ON WELLS ONLY)				
				SOURCE OF WATER									
TYPE OF WATER RIGHT	FILE NUMBER	NAME OF APPROPRIATOR	FILE DATE	WELL	SPRING	OTHER	LOCATION OF WATER SOURCE	CLAIMED G.P.M.	WELL TYPE	LIFT TYPE	TOTAL DEPTH	STATIC WATER LEVEL	COMP D

TYPE OF WATER RIGHT	AMOUNT RECORDED OR CLAIMED	WELL TYPE	LIFT TYPE	TYPE OF DIVERSION	USE STATUS
A Appropriation D Decree U Use X Other	MI Miner's Inches I Inches AF Acre Feet CFS Cu. Ft. Per Sec. GPM Gallons Per Minute A All X Other	D Dug R Driven B Bored L Drilled	F Flowing P Pumped	G Gravity P Pump	I In Use B Beneficially Used V Valid—Not In Use A Abandoned M Invalid N No Land ID X Info Inc

ALSO IN: PLAT NO. ____ TWP ____ RGE ____ PLAT NO. ____ TWP ____ RGE ____

PLAT NO. ____ TWP ____ RGE ____ PLAT NO. ____ TWP ____ RGE ____

2 out of 2

RESOURCES INVENTORY SURVEY
Form No. WRI-1

DATE CHECKED 12-17-72
BY Saul Rodriguez

ADDRESS
ADDRESS
ADDRESS

I	J	K	L	M	N	O	P	Q	R	S	T
SION INFORMATION	USE INFORMATION			IRRIGATION INFORMATION				ACREAGES			
POINT OF DIVERSION	USE STATUS	TYPE OF USE	PLACE OF INTENDED OR ACTUAL USE	NAME OF SYSTEM	TYPE OF SYSTEM	TYPE OF PROJECT	TYPE OF IRR	IRRIGATED ACREAGE	POTENTIAL IRR. UNDER PRESENT FACILITIES	COUNTY CODE	BASIN CODE
S04W17 BDC	I	I	13S04W17 A1	Wilson	C	P	R1			BE	AIA

10	11	12	13	14	15	16		17	18	19	20	21	22	23
PLETE ON WELLS ONLY)			USE INFORMATION					IRRIGATION INFORMATION			ACREAGES			
TOTAL DEPTH	STATIC WATER LEVEL	COMPLETION DATE	USE STATUS	TYPE OF USE	PLACE OF USE	FIELD CHECKED YES.	FIELD CHECKED NO	NAME OF SYSTEM	TYPE OF SYSTEM	TYPE OF IRR.	IRRIGATED ACREAGE	POTENTIAL IRR. UNDER PRESENT FACILITIES	COUNTY CODE	BASIN CODE

TATUS	TYPE OF USE			TYPE OF SYSTEM	TYPE OF PROJECT	TYPE OF IRRIGATION
ly Used ot In Use ed Description omplete	I Irrigation S Stock O Domestic U Municipal M Mining	C Commercial T Flood Control P Power R Recreation N Navigation	F Fish W Wildlife A Pollution Abatement X Misc.	C Canal S Sprinkler D Dike X Other	P Private S State F Federal C Ditch Company D Irrigation District X Other	R1 Regular Adequate R2 Regular Inadequate F Flood

TWP RGE
TWP RGE

INFORMATION FROM: Mr. Kenneth Wilson

Remarks: *MR. WILSON SAYS THAT THE ONLY WATER HE USES TO IRRIGATE THE 160 ACRES OF LAND SITUATED - N½E SEC 20 & N½W SEC 21 IS FROM THE DECREED WATER FROM WEST CREEK.
HE CLAIMS THAT ALL OF THE 160 ACRES ARE IRRIGATED FROM WEST CR. BUT THERE IS NOT ANY DITCHES BEYOND ~~[illegible]~~ of WHERE I SHOW HIS IRRIGATION OUTLINE.
I BELIEVE THE SECTION LINE BETWEEN SEC. 20 & 21 IS ABOUT AS FAR AS HE COULD IRRIGATE FROM THAT LATERAL COMING OUT of the ditch from WEST CR.

PERSONAL COMMENT:
I THINK HE IS USING WATER FROM TAYLOR DITCH OUT OF LONG CR. but HE DOESN'T WANT TO CLAIM ~~[illegible]~~ SUCH A PROCEDURE FOR CAUSES UNKNOWN TO ME. THEREFORE I CANNOT IRRIGATE HIS LANDS ON SEC. 21

THEY SHOWED ME A PAPER WITH THE RIGHTS THEY HAVE, THE DECREED RIGHT WAS FOR 200 CFS. INSTEAD of 125 M.I.

FOR LONG CR. ALL THEY HAD WAS THREE ENTRIES for WASTE WATER ~~for~~ from LONG CR. THERE WASN'T A DATE, AMOUNT of WATER.
Although MTR2-63A DOES NOT CALLS FOR W.W. IT did TIE ~~[illegible]~~ VERY well with some of his IRRIGATED land

FOR ownership see field form #1

ALL IS NATIVE HAY

DEM-1- WATER IS TAKEN OUT of WEST CREEK, dumped into middle CR., TAKEN OUT of Middle CR. TO his IRR.

WR59-59A - WR59-59B SEEM to be the SAME.
THEY APPEAR ON THE PLATS but WHEN THE field forms - the I.P. 21. IS for the PLAT below #169.

Pollution Information

WATER RESOURCES INVENTORY
Form No. WRI-1

COUNTY BEAVERHEAD
PLAT NO. 155 TWP 13 S RGE. 4 W

LEGAL LAND OWNER [illegible] ADDRESS
OPERATOR [illegible] ADDRESS

SURFACE WATER

A	B	C	D	E	F	G	H	I
WATER RIGHT INFORMATION					WATER SUPPLY INFORMATION		DIVERSION INFORMATION	
TYPE OF WATER RIGHT	APP. NO DECREE NO	NAME OF APPROPRIATOR	DATE OF PRIORITY	MI TO USER	SOURCE OF WATER	AMOUNT RECORDED OR CLAIMED	TYPE OF DIVERSION	POINT OF DIVERSION
A	WR 33-37A	JAMES M. SEVERUS			W. W.			
D	577-2	GEORGE J. STAUGAHER & MATHEW R. JOHNSON	7-12-1886		WEST CR.	150 MI	G	1250 W WOOD DAD
			10-15-1886		Middle CR.	150 MI	G	

GROUND WATER

1	2	3	4	5			6	7	8	9	10	11
WATER RIGHT INFORMATION				WATER SUPPLY INFORMATION					(COMPLETE ON WELLS ONLY)			
TYPE OF WATER RIGHT	FILE NUMBER	NAME OF APPROPRIATOR	FILE DATE	SOURCE OF WATER			LOCATION OF WATER SOURCE	CLAIMED G.P.M.	WELL TYPE	LIFT TYPE	TOTAL DEPTH	STATIC WATER LEVEL
				WELL	SPRING	OTHER						

TYPE OF WATER RIGHT	AMOUNT RECORDED OR CLAIMED	WELL TYPE	LIFT TYPE	TYPE DIV	USE STATUS
A Appropriation D Decree U Use X Other	MI Miner's Inches I Inches AF Acre Feet CFS Cu. Ft. Per Sec. GPM Gallons Per Minute A All X Other	D Dug R Driven B Bored L Drilled	F Flowing P Pumped		

ALSO IN: PLAT NO. ____ TWP. ____ RGE. ____
PLAT NO. ____ TWP. ____ RGE. ____

RESOURCES INVENTORY
Form No. WRI-1

ADDRESS
ADDRESS
1

SION INFORMATION

POINT OF DIVERSION

13S04W06 DAD

9 10 11

MPLETE ON WELLS ON

FT PE	TOTAL DEPTH	STATIC WATER LEVEL

E STATUS

SOURCES INVENTORY SURVEY
Form No. WRI-1

DATE CHECKED 10 20 72
BY Sam L. Shook

ADDRESS
ADDRESS 2 of Willa

I	J	K	L	M	N	O	P	Q	R	S	T
ON INFORMATION	USE INFORMATION			IRRIGATION INFORMATION				ACREAGES			
POINT OF DIVERSION	USE STATUS	TYPE OF USE	PLACE OF [redacted] ACTUAL USE	NAME OF SYSTEM	TYPE OF SYSTEM	TYPE OF PROJECT	TYPE OF IRR	IRRIGATED ACREAGE	POTENTIAL IRR. UNDER PRESENT FACILITIES	COUNTY CODE	BASIN CODE
	V										
13S04W06 DAD	I	I	13S04W06 DAD		C	P	R1			BE	HA
	V										

10	11	12	13	14	15	16		17	18	19	20	21	22	23
LETE ON WELLS ONLY)			USE INFORMATION					IRRIGATION INFORMATION			ACREAGES			
TOTAL DEPTH	STATIC WATER LEVEL	COMPLETION DATE	USE STATUS	TYPE OF USE	PLACE OF USE	FIELD CHECKED YES	FIELD CHECKED NO	NAME OF SYSTEM	TYPE OF SYSTEM	TYPE OF IRR.	IRRIGATED ACREAGE	POTENTIAL IRR. UNDER PRESENT FACILITIES	COUNTY CODE	BASIN CODE

ATUS	TYPE OF USE			TYPE OF SYSTEM	TYPE OF PROJECT	TYPE OF IRRIGATION
Used t In Use d Description mplete	I Irrigation S Stock O Domestic U Municipal M Mining	C Commercial T Flood Control P Power R Recreation N Navigation	F Fish W Wildlife A Pollution Abatement X Misc.	C Canal S Sprinkler D Dike X Other	P Private S State F Federal C Ditch Company D Irrigation District X Other	R1 Regular Adequate R2 Regular Inadequate F Flood

TWP RGE
TWP RGE

INFORMATION FROM: Marion @ Ross

S	T
COUNTY CODE	BASIN CODE
BC	HA

22	23
COUNTY CODE	BASIN CODE

YPE OF
IGATION

egular
Adequate
egular
Inadequate
ood



Photo Numbers:

12		12	
13		13	
24		24	
25		25	
36		36	

Remarks: [illegible] THE WATER IS BEING PUT OUT FOR GRAZING PURPOSES BUT [illegible] I TED [illegible] IS NOT [illegible]

Pollution Information

COUNTY SEAVERHEAD

PLAT NO. 155 TWP 13 S RGE 4 W

WATER RESOURCES INVEN
Form No. WR

LEGAL LAND OWNER STATE OF MONTANA ADDRESS

OPERATOR LESSEE - KENNETH & RUTH WILSON ADDRESS

SURFACE WATER

A	B	C	D	E	F	G	H	I
WATER RIGHT INFORMATION					WATER SUPPLY INFORMATION		DIVERSION INFORMATI	
TYPE OF WATER RIGHT	APP NO DECREE NO	NAME OF APPROPRIATOR	DATE OF PRIORITY	MULTI-USER	SOURCE OF WATER	AMOUNT RECORDED OR CLAIMED	TYPE OF DIVERSION	POINT OF DIVERS
A	MTA 2-42A	COLEMAN C BARNETT		1	LONG CR.			
A	MTA 2-41A	COLEMAN C. BARNETT		1	LONG CR.			

GROUND WATER

1	2	3	4	5			6	7	8	9	10	11
WATER RIGHT INFORMATION				WATER SUPPLY INFORMATION					(COMPLETE ON WELL			
				SOURCE OF WATER								
TYPE OF WATER RIGHT	FILE NUMBER	NAME OF APPROPRIATOR	FILE DATE	WELL	SPRING	OTHER	LOCATION OF WATER SOURCE	CLAIMED G.P.M.	WELL TYPE	LIFT TYPE	TOTAL DEPTH	STATI WATE LEVE

TYPE OF WATER RIGHT	AMOUNT RECORDED OR CLAIMED	WELL TYPE	LIFT TYPE	TYPE OF DIVERSION	USE
A Appropriation D Decree U Use X Other	MI Miner's Inches I Inches AF Acre Feet CFS Cu. Ft. Per Sec. GPM Gallons Per Minute A All X Other	D Dug R Driven B Bored L Drilled	F Flowing P Pumped	G Gravity P Pump	I Irr B B V

ALSO IN: PLAT NO. TWP. RGE.
PLAT NO. TWP. RGE.

PLAT NO.
PLAT NO.

3 out of 4

WATER RESOURCES INVENTORY
Form No. WRI-1

COUNTY BEAVERHEAD

PLAT NO. 150 TWP 13 S RGE 16 E

LEGAL LAND OWNER MATADOR ONYX Co. ADDRESS

OPERATOR MARION CROSS ADDRESS

SURFACE WATER (CONT.)

A	B	C	D	E	F	G	H	I
WATER RIGHT INFORMATION					WATER SUPPLY INFORMATION		DIVERSION INFORMATION	
TYPE OF WATER RIGHT	APP. NO. DECREE NO	NAME OF APPROPRIATOR	DATE OF PRIORITY	MULTI-USER	SOURCE OF WATER	AMOUNT RECORDED OR CLAIMED	TYPE OF DIVERSION	POINT OF DIVERSION
D	577-2	GEORGE J. STAUDAHER & MATHEW R. JOHNSON	10-15-1886		Middle C.R.	150 MI	G	[redacted] 13S04W05 DAB

GROUND WATER

1	2	3	4	5			6	7	8	9	10	11
WATER RIGHT INFORMATION				WATER SUPPLY INFORMATION					(COMPLETE ON WELLS ON			
TYPE OF WATER RIGHT	FILE NUMBER	NAME OF APPROPRIATOR	FILE DATE	SOURCE OF WATER			LOCATION OF WATER SOURCE	CLAIMED G.P.M.	WELL TYPE	LIFT TYPE	TOTAL DEPTH	STATIC WATER LEVEL
				WELL	SPRING	OTHER						

TYPE OF WATER RIGHT	AMOUNT RECORDED OR CLAIMED	WELL TYPE	LIFT TYPE	TYPE OF DIVERSION
A Appropriation D Decree U Use X Other	MI Miner's Inches I Inches AF Acre Feet CFS Cu. Ft. Per Sec. GPM Gallons Per Minute A All X Other	D Dug R Driven B Bored L Drilled	F Flowing P Pumped	G Gravity P Pump

ALSO IN: PLAT NO. ____ TWP ____ RGE ____ PLAT NO. ____ TWP ____
PLAT NO. ____ TWP ____ RGE ____ PLAT NO. ____

OURCES INVENTORY SURVEY
Form No. WRI-1

DATE CHECKED 10-20-72
BY SAM & SHARK

ADDRESS
ADDRESS S. of Dillon

I	J	K	L	M	N	O	P	Q	R	S	T
ON INFORMATION	USE INFORMATION			IRRIGATION INFORMATION				ACREAGES			
OINT OF DIVERSION	USE STATUS	TYPE OF USE	PLACE OF [redacted] ACTUAL USE	NAME OF SYSTEM	TYPE OF SYSTEM	TYPE OF PROJECT	TYPE OF IRR.	IRRIGATED ACREAGE	POTENTIAL IRR. UNDER PRESENT FACILITIES	COUNTY CODE	BASIN CODE
			13S04W31 B								
			" " 31 CB1								
13S04W05 DAB	I	I	13S04W 05 DC								
			" " 05 DD								
			" " 05 CAD								
			" " 05 CD								
			" " 05 CAD								
			08 B								
			08 DC								
			08 BBA								
			08 BA								
			08 BD4								
			08 CA4								
			08 CDA								
			17 A2								
			17 A24								
			17 DBB								

10	11	12	13	14	15	16		17	18	19	20	21	22	23
ETE ON WELLS ONLY			USE INFORMATION					IRRIGATION INFORMATION			ACREAGES			
TOTAL DEPTH	STATIC WATER LEVEL	COMPLETION DATE	USE STATUS	TYPE OF USE	PLACE OF USE	FIELD CHECKED YES.	FIELD CHECKED NO	NAME OF SYSTEM	TYPE OF SYSTEM	TYPE OF IRR.	IRRIGATED ACREAGE	POTENTIAL IRR. UNDER PRESENT FACILITIES	COUNTY CODE	BASIN CODE

ATUS	TYPE OF USE			TYPE OF SYSTEM	TYPE OF PROJECT	TYPE OF IRRIGATION
Used In Use Description mplete	I Irrigation S Stock O Domestic U Municipal M Mining	C Commercial T Flood Control P Power R Recreation N Navigation	F Fish W Wildlife A Pollution Abatement X Misc.	C Canal S Sprinkler D Dike X Other	P Private S State F Federal C Ditch Company D Irrigation District X Other	R1 Regular Adequate R2 Regular Inadequate F Flood

TWP RGE
TWP RGE

INFORMATION FROM:

Remarks: * BECAUSE OF THE NUMBER OF P.O.D.'S ONLY THE FURTHEST UPSTREAM WILL BE USED

FOR OWNERSHIP SEE field form #1

Pollution Information

COUNTY

PLAT NO.

SURFACE WATER

A	B
TYPE OF WATER RIGHT	APP. N DECRE
(cont) D	577-
P	577-
D	577-
D	577-
D	577-

GROUND WATER

1	2
TYPE OF WATER RIGHT	FILE NUMBE

TYP WATER

A Appropri
D Decree
U Use
X Other

ALSO IN:

WATER RESOURCES INVENTORY
Form No. WRI-1

COUNTY BEAVERHEAD
PLAT NO. 155 TWP 13 S RGE. 4 W

LEGAL LAND OWNER Matador Cattle Co. ADDRESS
OPERATOR Marion Cross ADDRESS

	A	B	C	D	E	F	G	H	I
	WATER RIGHT INFORMATION					WATER SUPPLY INFORMATION		DIVERSION INFORMATION	
	TYPE OF WATER RIGHT	APP. NO. DECREE NO.	NAME OF APPROPPIATOR	DATE OF PRIORITY	MULTI-USER	SOURCE OF WATER	AMOUNT RECORDED OR CLAIMED	TYPE OF DIVERSION	POINT OF DIVERSION
SURFACE WATER (cont)	D	577-2	GEORGE J. STANDNER & MATHEW R. Johnson	10-15-1886		Middle CR.			
	D	577-3	ROSE STANDNER	6-1-1884		F.W. WEST & Middle CR.'S	320 MI	G.	SUPPLEMENTAL
	D	577-4	GEORGE HALE	5-1-1901		F.W. WEST & Middle CR.'S	300 MI	G	SUPPLEMENTAL
	D	577-5	AGNES STANDNER	12-27-1899		F.W. WEST & Middle CR.'S	300 MI	G.	SUPPLEMENTAL
	D	577-6	MARTIN FREEMAN	4-15-1901		F.W. WEST & Middle CR.'S	300 MI	G	SUPPLEMENTAL

	1	2	3	4	5			6	7	8	9	10	11
	WATER RIGHT INFORMATION				WATER SUPPLY INFORMATION					(COMPLETE ON WELLS ON			
	TYPE OF WATER RIGHT	FILE NUMBER	NAME OF APPROPRIATOR	FILE DATE	SOURCE OF WATER			LOCATION OF WATER SOURCE	CLAIMED G.P.M.	WELL TYPE	LIFT TYPE	TOTAL DEPTH	STATIC WATER LEVEL
					WELL	SPRING	OTHER						
GROUND WATER													

TYPE OF WATER RIGHT	AMOUNT RECORDED OR CLAIMED	WELL TYPE	LIFT TYPE	TYPE OF DIVERSION	USE STATUS
A Appropriation D Decree U Use X Other	MI Miner's Inches I Inches AF Acre Feet CFS Cu. Ft. Per Sec. GPM Gallons Per Minute A All X Other	D Dug R Driven B Bored L Drilled	F Flowing P Pumped	G Gravity P Pump	I In Use B Beneficially Used V Valid—Not in Use A Abandoned M Invalid N

ALSO IN: PLAT NO. _____ TWP _____ RGE _____ PLAT NO. _____ TWP _____
PLAT NO. _____ TWP _____ RGE _____ PLAT NO. _____

4 out of 4

RESOURCES INVENTORY SURVEY
Form No. WRI-1

DATE CHECKED 10-20-72
BY Sam & Shark

ADDRESS
ADDRESS S. of Butte

I	J	K	L	M	N	O	P	Q	R	S	T
SION INFORMATION	USE INFORMATION			IRRIGATION INFORMATION				ACREAGES			
POINT OF DIVERSION	USE STATUS	TYPE OF USE	PLACE OF [redacted] ACTUAL USE	NAME OF SYSTEM	TYPE OF SYSTEM	TYPE OF PROJECT	TYPE OF IRR.	IRRIGATED ACREAGE	POTENTIAL IRR. UNDER PRESENT FACILITIES	COUNTY CODE	BASIN CODE
			13S 24W 17 D 3,								
			17 CA								
			17 B4								
SUPPLEMENTAL											
SUPPLEMENTAL TO D-577-2											
SUPPLEMENTAL											
SUPPLEMENTAL TO D-577-2											
SUPPLEMENTAL											
SUPPLEMENTAL TO D-577-2											
SUPPLEMENTAL TO D-577-2											

10	11	12	13	14	15	16		17	18	19	20	21	22	23
LETE ON WELLS ONLY)			USE INFORMATION					IRRIGATION INFORMATION			ACREAGES			
TOTAL DEPTH	STATIC WATER LEVEL	COMPLETION DATE	USE STATUS	TYPE OF USE	PLACE OF USE	FIELD CHECKED YES.	FIELD CHECKED NO	NAME OF SYSTEM	TYPE OF SYSTEM	TYPE OF IRR.	IRRIGATED ACREAGE	POTENTIAL IRR. UNDER PRESENT FACILITIES	COUNTY CODE	BASIN CODE

ATUS	TYPE OF USE			TYPE OF SYSTEM	TYPE OF PROJECT	TYPE OF IRRIGATION
Used In Use escription plete	I Irrigation S Stock O Domestic U Municipal M Mining	C Commercial T Flood Control P Power R Recreation N Navigation	F Fish W Wildlife A Pollution Abatement X Misc.	C Canal S Sprinkler D Dike X Other	P Private S State F Federal C Ditch Company D Irrigation District X Other	R1 Regular Adequate R2 Regular Inadequate F Flood

TWP RGE
TWP RGE

INFORMATION FROM: MARION COUNTY

T

CODE

BASIN CODE

23

BASIN CODE

OF
ON

ate

uate

1

12

13

24

25

36

Remarks: * BECAUSE of the number of P.O.D.'s only the furthest UPSTREAM will be used

For ownership SEE field form #1

Pollution Information

COUNTY BEAVERHEAD

PLAT NO. 159 TWP. 13 S RGE. 5 W

WATER RESOURCES INVENTORY S
Form No. WRI-1

LEGAL LAND OWNER Gareth & Adrian Taylor ADDRESS

OPERATOR Same ADDRESS

SURFACE WATER

A	B	C	D	E	F	G	H	I
WATER RIGHT INFORMATION					WATER SUPPLY INFORMATION		DIVERSION INFORMATION	
TYPE OF WATER RIGHT	APP. NO. DECREE NO	NAME OF APPROPRIATOR	DATE OF PRIORITY	MULTI-USER	SOURCE OF WATER	AMOUNT RECORDED OR CLAIMED	TYPE OF DIVERSION	POINT OF DIVERSION
A	WR73-XA	ALBEEN F. JONES	10-15-1888	2	LONG CR	8 STORAGE	G	13S 04W 16 DBB
A	WR73-XA	CHARLES M. JONES			W. W.			
D	577-1	ALBEEN F. JONES			WEST CR.			13S 04W 17 BBC

GROUND WATER

1	2	3	4	5			6	7	8	9	10	11	
WATER RIGHT INFORMATION				WATER SUPPLY INFORMATION					(COMPLETE ON WELLS ONLY)				
TYPE OF WATER RIGHT	FILE NUMBER	NAME OF APPROPRIATOR	FILE DATE	SOURCE OF WATER			LOCATION OF WATER SOURCE	CLAIMED G.P.M.	WELL TYPE	LIFT TYPE	TOTAL DEPTH	STATIC WATER LEVEL	COMP D
				WELL	SPRING	OTHER							

TYPE OF WATER RIGHT	AMOUNT RECORDED OR CLAIMED	WELL TYPE	LIFT TYPE	TYPE OF DIVERSION	USE STATUS	
A Appropriation D Decree U Use X Other	MI Miner's Inches I Inches AF Acre Feet CFS Cu. Ft. Per Sec. GPM Gallons Per Minute A All X Other	D Dug R Driven B Bored L Drilled	F Flowing P Pumped	G Gravity P Pump	I In Use B Beneficially Used V Valid—Not In Use A Abandoned M Invalid N No Land Description X Info. Incomplete	I Irri S Sto O Do U Mu M Min

ALSO IN: PLAT NO. ____ TWP ____ RGE ____
PLAT NO. ____ TWP ____ RGE ____

PLAT NO. ____ TWP ____ RGE ____
PLAT NO. ____ TWP ____ RGE ____

PLAT NO.

SOURCES INVENTORY S
Form No. WRI-1

ADDRESS
ADDRESS
ADDRESS

I
ION INFORMATION
POINT OF DIVERSION
S 04W 16 BBB
04W 17 BBB

10	11
LETE ON WELLS ONL	
TOTAL DEPTH	STATIC WATER LEVEL

TATUS	
ly Used ot In Use ed Description omplete	I Irri S Sto O Do U Mu M Min

R RESOURCES INVENTORY SURVEY
Form No. WRI-1

DATE CHECKED 10-20-1970
BY SHROK & SAM

ADDRESS N of Dillon
ADDRESS SAME

I	J	K	L	M	N	O	P	Q	R	S	T
ERSION INFORMATION	USE INFORMATION			IRRIGATION INFORMATION				ACREAGES			
POINT OF DIVERSION	USE STATUS	TYPE OF USE	PLACE OF INTENDED OR ACTUAL USE	NAME OF SYSTEM	TYPE OF SYSTEM	TYPE OF PROJECT	TYPE OF IRR	IRRIGATED ACREAGE	POTENTIAL IRR. UNDER PRESENT FACILITIES	COUNTY CODE	BASIN CODE
13 S 04W 16 BBB	I	I	13S04W 21 22	ARRIDE	C	P	R1			32	400
			13S04W 20 D								
			13S04W 20 A3								
			13S04W 29 A1								
	V										
13S04W 17 BBB	I	I	SUPPLEMENTAL TO WTR 2-113								

9	10	11	12	13	14	15	16		17	18	19	20	21	22	23
OMPLETE ON WELLS ONLY)				USE INFORMATION					IRRIGATION INFORMATION			ACREAGES			
LIFT TYPE	TOTAL DEPTH	STATIC WATER LEVEL	COMPLETION DATE	USE STATUS	TYPE OF USE	PLACE OF USE	FIELD CHECKED YES.	FIELD CHECKED NO	NAME OF SYSTEM	TYPE OF SYSTEM	TYPE OF IRR.	IRRIGATED ACREAGE	POTENTIAL IRR. UNDER PRESENT FACILITIES	COUNTY CODE	BASIN CODE

STATUS	TYPE OF USE			TYPE OF SYSTEM	TYPE OF PROJECT	TYPE OF IRRIGATION
ially Used -Not In Use oned d Description ncomplete	I Irrigation S Stock O Domestic U Municipal M Mining	C Commercial T Flood Control P Power R Recreation N Navigation	F Fish W Wildlife A Pollution Abatement X Misc.	C Canal S Sprinkler D Dike X Other	P Private S State F Federal C Ditch Company D Irrigation District X Other	R1 Regular Adequate R2 Regular Inadequate F Flood

TWP RGE
TWP RGE

INFORMATION FROM: MR. GARTH TAYLOR

R	S	T
GES		
POTENTIAL IRR. UNDER PRESENT FACILITIES	COUNTY CODE	BASIN CODE
	05	1100

21	22	23
GES		
OTENTIAL IRR. NDER PRESENT FACILITIES	COUNTY CODE	BASIN CODE
	4	

TYPE OF IRRIGATION
R1 Regular Adequate
R2 Regular Inadequate
F Flood

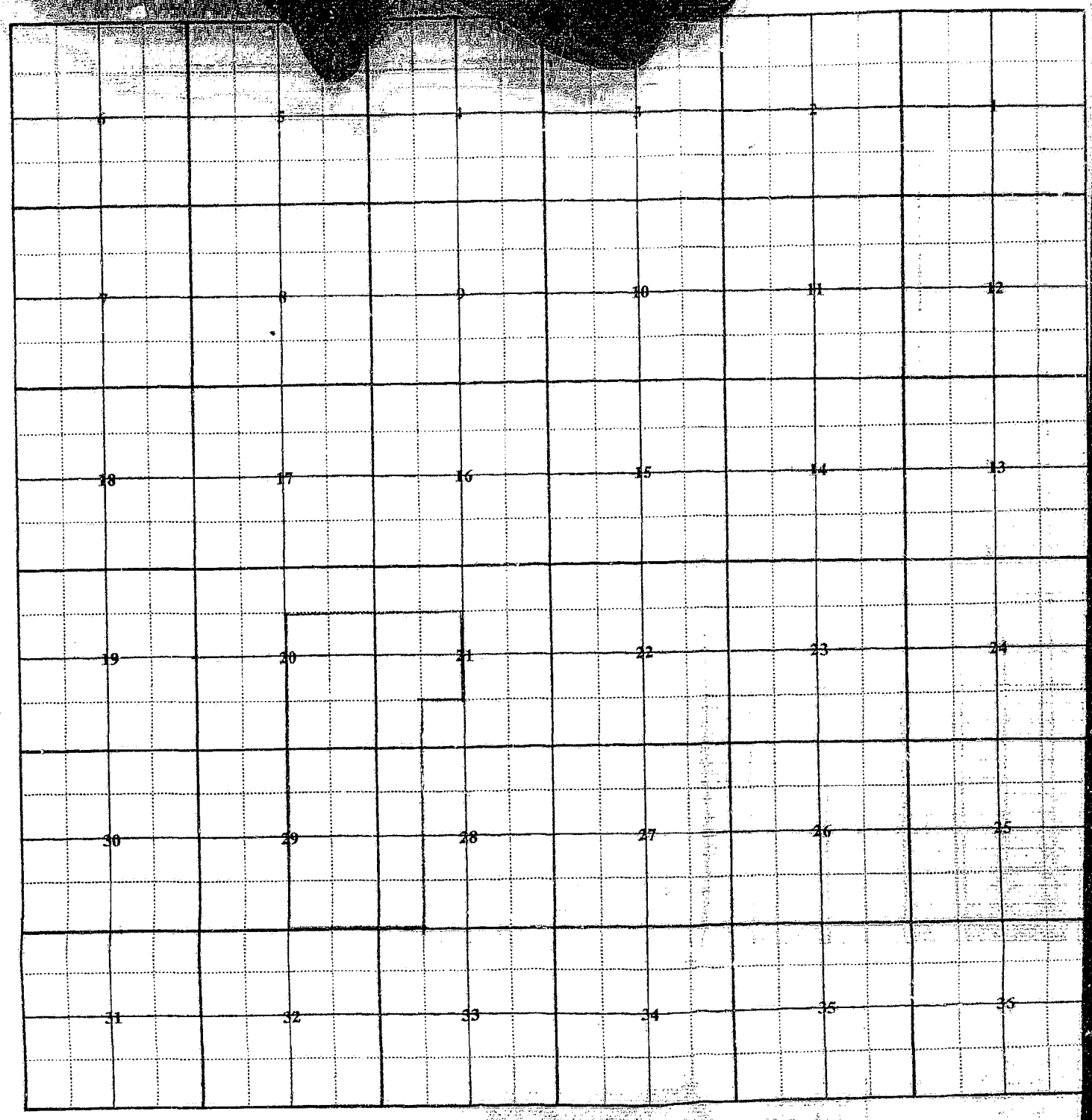

Photo Numbers:

Remarks: * MR TAYLOR CLAIMS MOST of his WATER out of LONG CR.
So TO KEEP IT SIMPLE I PUT ALL of THE IRR-WATER LONG CR.
WITH THE DEGREE FOR WEST CR. SUPPLEMENTAL
HE ALSO CLAIMED IRR for SECS 29 & 32 BUT I WAS IN THE
AREA AND IT LOOKED TOO WET TO BE of ANY BENEFICIAL USE

Pollution Information

1 of 2

WATER RESOURCES INVENTORY
Form No. WRI-1

COUNTY BEAVERHEAD
PLAT NO. 155 TWP 13S RGE. 4W

LEGAL LAND OWNER Kenneth & Ruth E. Sperry Wilson ADDRESS
OPERATOR SAME ADDRESS

	A	B	C	D	E	F	G	H	I
	WATER RIGHT INFORMATION					WATER SUPPLY INFORMATION		DIVERSION INFORMATION	
	TYPE OF WATER RIGHT	APP. NO. DECREE NO.	NAME OF APPROPRIATOR	DATE OF PRIORITY	MULTI-USER	SOURCE OF WATER	AMOUNT RECORDED OR CLAIMED	TYPE OF DIVERSION	POINT OF DIVERSION
SURFACE WATER	A	WR73-398A	WILLIAM A. RAWLINS	10-26-1914		SPS.	1/2 C.F.S.		13S 04W 15 AAD
									13S 04W 15 DBA
*	A	WR59-597A	JESSIE A. SPERRY	6-30-1914		LONG CR. & TRIBS (W. W.)	A	G	13S 04W 16 DCC
*	A	WR59-597B	JESSIE A. SPERRY	6-30-1918		LONG CR. & TRIBS. (W. W.)			
**	A	WTA-2-11C	ALBREEN E. JONES	10-15-1888					
	A	WTAE-836	FRANKLIN T. JONES	6-1-1897		LONG CR.	6 C.FARDS	G	13S 04W 28 CCD

	1	2	3	4	5			6	7	8	9	10	11
	WATER RIGHT INFORMATION				WATER SUPPLY INFORMATION					(COMPLETE ON WELLS ONLY)			
	TYPE OF WATER RIGHT	FILE NUMBER	NAME OF APPROPRIATOR	FILE DATE	SOURCE OF WATER			LOCATION OF WATER SOURCE	CLAIMED G.P.M.	WELL TYPE	LIFT TYPE	TOTAL DEPTH	STATIC WATER LEVEL
					WELL	SPRING	OTHER						
GROUND WATER													

TYPE OF WATER RIGHT	AMOUNT RECORDED OR CLAIMED	WELL TYPE	LIFT TYPE	USE STATUS
A Appropriation D Decree U Use X Other	MI Miner's Inches I Inches AF Acre Feet CFS Cu. Ft. Per Sec. GPM Gallons Per Minute A All X Other	D Dug R Driven B Bored L Drilled	F Flowing P Pump	

ALSO IN: PLAT NO. TWP RGE
PLAT NO. TWP

of 2

RCES INVENTORY S
rm No. WRI-1

ADDRESS
ADDRESS

INFORMATION

T OF DIVERSION

DHW15 AAD
4W15 DBA

4W16DCC

04W28 CCD

of 2

DURCES INVENTORY SURVEY
Form No. WRI-1

DATE CHECKED 10-17-72
BY SAM E SHARK

ADDRESS DILLON
ADDRESS SAME

I	J	K	L	M	N	O	P	Q	R	S	T
N INFORMATION	USE INFORMATION			IRRIGATION INFORMATION				ACREAGES			
OINT OF DIVERSION	USE STATUS	TYPE OF USE	PLACE OF INTENDED OR ACTUAL USE	NAME OF SYSTEM	TYPE OF SYSTEM	TYPE OF PROJECT	TYPE OF IRR.	IRRIGATED ACREAGE	POTENTIAL IRR. UNDER PRESENT FACILITIES	COUNTY CODE	BASIN CODE
DHW15 AAD	I	S	13S04W15							BE	41A
04W15 DBA											
04W16DCC	I	I	13S04W33 BA ~~13S04W33 BC~~ ~~13S04W33 BD~~ 13S04W28 C4 13S04W28 CCA	WILSON	C	P	R1			BE	41A
	V										
04W28 CCD	I	I	13S04W33 B 13S04W33 AC 13S04W33 D2	WILSON	C	P	R1			BE	41A

10	11	12	13	14	15	16		17	18	19	20	21	22	23
ETE ON WELLS ONLY)			USE INFORMATION					IRRIGATION INFORMATION			ACREAGES			
TOTAL DEPTH	STATIC WATER LEVEL	COMPLETION DATE	USE STATUS	TYPE OF USE	PLACE OF USE	FIELD CHECKED YES.	FIELD CHECKED NO	NAME OF SYSTEM	TYPE OF SYSTEM	TYPE OF IRR.	IRRIGATED ACREAGE	POTENTIAL IRR. UNDER PRESENT FACILITIES	COUNTY CODE	BASIN CODE

ATUS	TYPE OF USE			TYPE OF SYSTEM	TYPE OF PROJECT	TYPE OF IRRIGATION
Used In Use Description mplete	I Irrigation S Stock O Domestic U Municipal M Mining	C Commercial T Flood Control P Power R Recreation N Navigation	F Fish W Wildlife A Pollution Abatement X Misc	C Canal S Sprinkler D Dike X Other	P Private S State F Federal C Ditch Company D Irrigation District X Other	R1 Regular Adequate R2 Regular Inadequate F Flood

TWP RGE
TWP RGE

INFORMATION FROM: MR. WILSON, KENNETH

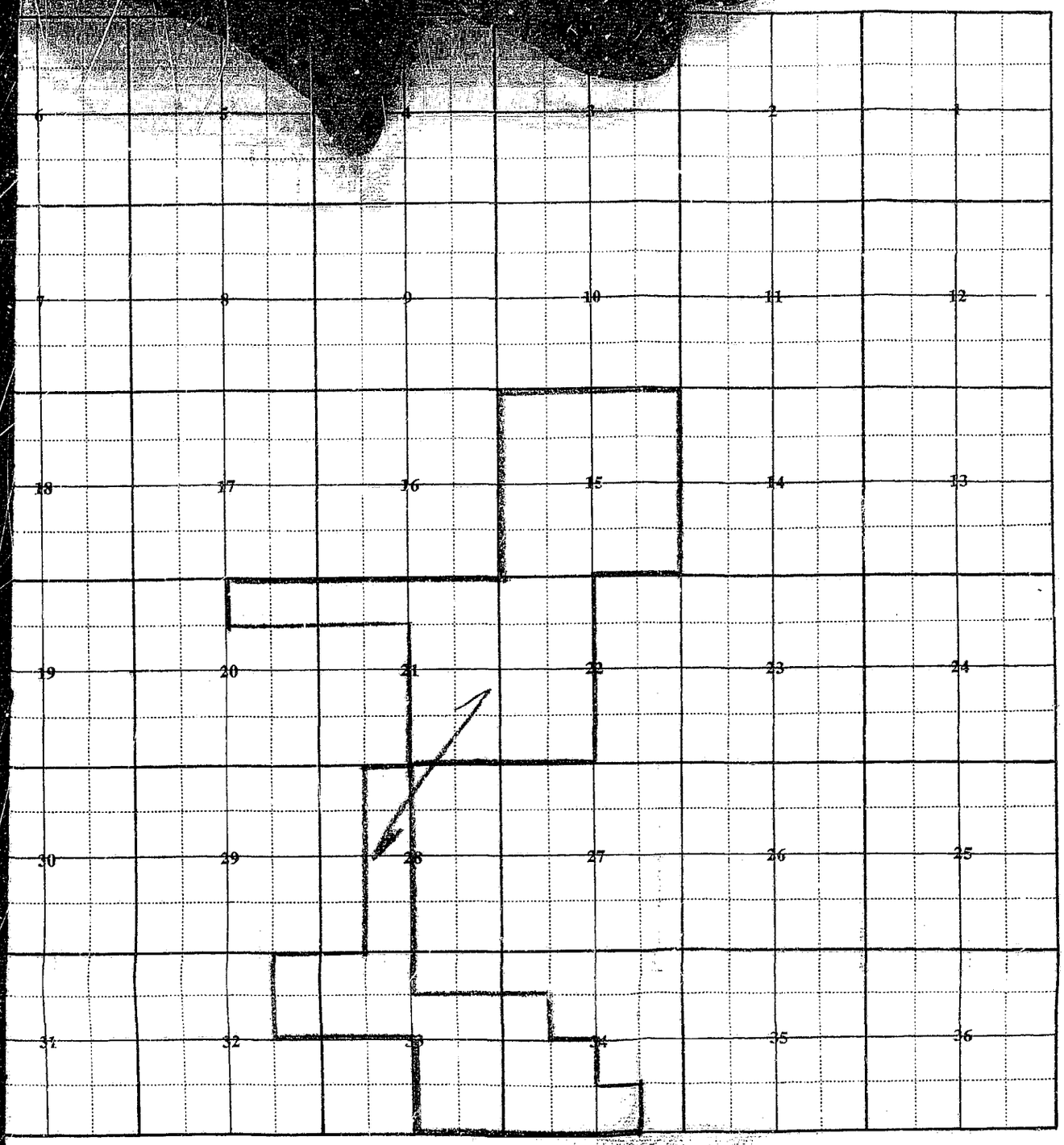

Remarks

Pollu

Numbers:

Remarks: * WR 597A & WR 597B seem to be the same-duplicate

** MR. WILSON does not claim any irrigation from lots 9 & 10 SEC. 20.

Pollution Information

2nd of 2

WATER RESOURCES INVENTORY
Form No. WRI-1

COUNTY BEAVERHEAD

PLAT NO. 155 TWP 13 S RGE 4W

LEGAL LAND OWNER Kenneth & Ruth Sorey Wilson ADDRESS

OPERATOR SAME ADDRESS

SURFACE WATER

A	B	C	D	E	F	G	H	I
WATER RIGHT INFORMATION					WATER SUPPLY INFORMATION		DIVERSION INFORMATION	
TYPE OF WATER RIGHT	APP. NO. DECREE NO	NAME OF APPROPRIATOR	DATE OF PRIORITY	MULTI-USER	SOURCE OF WATER	AMOUNT RECORDED OR CLAIMED	TYPE OF DIVERSION	POINT OF DIVERSION
* D	577-I	ALDREEN F. JONES	10-6-1888		WEST C.R.	125 MI	G	13S04W17 BDC

GROUND WATER

1	2	3	4	5			6	7	8	9	10	11	
WATER RIGHT INFORMATION				WATER SUPPLY INFORMATION					(COMPLETE ON WELLS ONLY)				
				SOURCE OF WATER									
TYPE OF WATER RIGHT	FILE NUMBER	NAME OF APPROPRIATOR	FILE DATE	WELL	SPRING	OTHER	LOCATION OF WATER SOURCE	CLAIMED G.P.M.	WELL TYPE	LIFT TYPE	TOTAL DEPTH	STATIC WATER LEVEL	COMP D

TYPE OF WATER RIGHT	AMOUNT RECORDED OR CLAIMED	WELL TYPE	LIFT TYPE	TYPE OF DIVERSION	USE STATUS
A Appropriation D Decree U Use X Other	MI Miner's Inches I Inches AF Acre Feet CFS Cu. Ft. Per Sec. GPM Gallons Per Minute A All X Other	D Dug R Driven B Bored L Drilled	F Flowing P Pumped	G Gravity P Pump	I In Use B Beneficially Used V Valid—Not In Use A Abandoned M Invalid N No Land ID X Info Inc

ALSO IN: PLAT NO. ____ TWP ____ RGE ____ PLAT NO. ____ TWP ____ RGE ____

PLAT NO. ____ TWP ____ RGE ____ PLAT NO. ____ TWP ____ RGE ____

2 out of 2

RESOURCES INVENTORY SURVEY
Form No. WRI-1

DATE CHECKED 12-17-72
BY Saul Rodriguez

ADDRESS
ADDRESS
ADDRESS

I	J	K	L	M	N	O	P	Q	R	S	T
SION INFORMATION	USE INFORMATION			IRRIGATION INFORMATION				ACREAGES			
POINT OF DIVERSION	USE STATUS	TYPE OF USE	PLACE OF INTENDED OR ACTUAL USE	NAME OF SYSTEM	TYPE OF SYSTEM	TYPE OF PROJECT	TYPE OF IRR	IRRIGATED ACREAGE	POTENTIAL IRR. UNDER PRESENT FACILITIES	COUNTY CODE	BASIN CODE
S04W17 BDC	I	I	13S04W17 A1	Wilson	C	P	R1			BE	AIA

10	11	12	13	14	15	16		17	18	19	20	21	22	23
PLETE ON WELLS ONLY)			USE INFORMATION					IRRIGATION INFORMATION			ACREAGES			
TOTAL DEPTH	STATIC WATER LEVEL	COMPLETION DATE	USE STATUS	TYPE OF USE	PLACE OF USE	FIELD CHECKED YES.	FIELD CHECKED NO	NAME OF SYSTEM	TYPE OF SYSTEM	TYPE OF IRR.	IRRIGATED ACREAGE	POTENTIAL IRR. UNDER PRESENT FACILITIES	COUNTY CODE	BASIN CODE

TATUS	TYPE OF USE			TYPE OF SYSTEM	TYPE OF PROJECT	TYPE OF IRRIGATION
ly Used ot In Use ed Description omplete	I Irrigation S Stock O Domestic U Municipal M Mining	C Commercial T Flood Control P Power R Recreation N Navigation	F Fish W Wildlife A Pollution Abatement X Misc.	C Canal S Sprinkler D Dike X Other	P Private S State F Federal C Ditch Company D Irrigation District X Other	R1 Regular Adequate R2 Regular Inadequate F Flood

TWP RGE
TWP RGE

INFORMATION FROM: Mr. Kenneth Wilson

Remarks: *MR. WILSON SAYS THAT THE ONLY WATER HE USES TO IRRIGATE THE 160 ACRES OF LAND SITUATED - N½E SEC 20 & N½W SEC 21 IS FROM THE DECREED WATER FROM WEST CREEK.
HE CLAIMS THAT ALL OF THE 160 ACRES ARE IRRIGATED FROM WEST CR. BUT THERE IS NOT ANY DITCHES BEYOND ~~[illegible]~~ of WHERE I SHOW HIS IRRIGATION OUTLINE.
I BELIEVE THE SECTION LINE BETWEEN SEC. 20 & 21 IS ABOUT AS FAR AS HE COULD IRRIGATE FROM THAT LATERAL COMING OUT of the ditch from WEST CR.

PERSONAL COMMENT:
I THINK HE IS USING WATER FROM TAYLOR DITCH OUT OF LONG CR. but HE DOESN'T WANT TO CLAIM ~~[illegible]~~ SUCH A PROCEDURE FOR CAUSES UNKNOWN TO ME. THEREFORE I CANNOT IRRIGATE HIS LANDS ON SEC. 21

THEY SHOWED ME A PAPER WITH THE RIGHTS THEY HAVE, THE DECREED RIGHT WAS FOR 200 CFS. INSTEAD of 125 M.I.

FOR LONG CR. ALL THEY HAD WAS THREE ENTRIES for WASTE WATER ~~for~~ from LONG CR. THERE WASN'T A DATE, AMOUNT of WATER.
Although MTR2-63A DOES NOT CALLS FOR W.W. IT did TIE ~~[illegible]~~ VERY well with some of his IRRIGATED land

FOR ownership see field form #1

ALL IS NATIVE HAY

DEM-1- WATER IS TAKEN OUT of WEST CREEK, dumped into middle CR., TAKEN OUT of Middle CR. TO his IRR.

WR59-59A - WR59-59B SEEM to be the SAME.
THEY APPEAR ON THE PLATS but WHEN THE field forms - the I.P. 21. IS for the PLAT below #169.

Pollution Information

WATER RESOURCES INVENTORY
Form No. WRI-1

COUNTY BEAVERHEAD
PLAT NO. 155 TWP 13 S RGE. 4 W

LEGAL LAND OWNER [illegible] ADDRESS
OPERATOR [illegible] ADDRESS

SURFACE WATER

A	B	C	D	E	F	G	H	I
WATER RIGHT INFORMATION					WATER SUPPLY INFORMATION		DIVERSION INFORMATION	
TYPE OF WATER RIGHT	APP. NO DECREE NO	NAME OF APPROPRIATOR	DATE OF PRIORITY	MI TO USER	SOURCE OF WATER	AMOUNT RECORDED OR CLAIMED	TYPE OF DIVERSION	POINT OF DIVERSION
A	WR 33-37A	JAMES M. SEVERUS			W. W.			
D	577-2	GEORGE J. STAUGAHER & MATHEW R. JOHNSON	7-12-1886		WEST CR.	150 MI	G	1250 W WOOD DAD
			10-15-1886		Middle CR.	150 MI	G	

GROUND WATER

1	2	3	4	5			6	7	8	9	10	11
WATER RIGHT INFORMATION				WATER SUPPLY INFORMATION					(COMPLETE ON WELLS ONLY)			
TYPE OF WATER RIGHT	FILE NUMBER	NAME OF APPROPRIATOR	FILE DATE	SOURCE OF WATER			LOCATION OF WATER SOURCE	CLAIMED G.P.M.	WELL TYPE	LIFT TYPE	TOTAL DEPTH	STATIC WATER LEVEL
				WELL	SPRING	OTHER						

TYPE OF WATER RIGHT	AMOUNT RECORDED OR CLAIMED	WELL TYPE	LIFT TYPE	TYPE DIV	USE STATUS
A Appropriation D Decree U Use X Other	MI Miner's Inches I Inches AF Acre Feet CFS Cu. Ft. Per Sec. GPM Gallons Per Minute A All X Other	D Dug R Driven B Bored L Drilled	F Flowing P Pumped		

ALSO IN: PLAT NO. ____ TWP. ____ RGE. ____
PLAT NO. ____ TWP. ____ RGE. ____

RESOURCES INVENTORY
Form No. WRI-1

ADDRESS
ADDRESS
1

SION INFORMATION

POINT OF DIVERSION

13S04W06 DAD

9 10 11

MPLETE ON WELLS ON

FT PE	TOTAL DEPTH	STATIC WATER LEVEL

E STATUS

SOURCES INVENTORY SURVEY
Form No. WRI-1

DATE CHECKED 10 20 72
BY Sam L. Shook

ADDRESS
ADDRESS 2 of Willa

I	J	K	L	M	N	O	P	Q	R	S	T
ON INFORMATION	USE INFORMATION			IRRIGATION INFORMATION				ACREAGES			
POINT OF DIVERSION	USE STATUS	TYPE OF USE	PLACE OF [redacted] ACTUAL USE	NAME OF SYSTEM	TYPE OF SYSTEM	TYPE OF PROJECT	TYPE OF IRR	IRRIGATED ACREAGE	POTENTIAL IRR. UNDER PRESENT FACILITIES	COUNTY CODE	BASIN CODE
	V										
13S04W06 DAD	I	I	13S04W06 DAD		C	P	R1			BE	HA
	V										

10	11	12	13	14	15	16		17	18	19	20	21	22	23
LETE ON WELLS ONLY)			USE INFORMATION					IRRIGATION INFORMATION			ACREAGES			
TOTAL DEPTH	STATIC WATER LEVEL	COMPLETION DATE	USE STATUS	TYPE OF USE	PLACE OF USE	FIELD CHECKED YES	FIELD CHECKED NO	NAME OF SYSTEM	TYPE OF SYSTEM	TYPE OF IRR.	IRRIGATED ACREAGE	POTENTIAL IRR. UNDER PRESENT FACILITIES	COUNTY CODE	BASIN CODE

ATUS	TYPE OF USE			TYPE OF SYSTEM	TYPE OF PROJECT	TYPE OF IRRIGATION
Used t In Use d Description mplete	I Irrigation S Stock O Domestic U Municipal M Mining	C Commercial T Flood Control P Power R Recreation N Navigation	F Fish W Wildlife A Pollution Abatement X Misc.	C Canal S Sprinkler D Dike X Other	P Private S State F Federal C Ditch Company D Irrigation District X Other	R1 Regular Adequate R2 Regular Inadequate F Flood

TWP RGE
TWP RGE

INFORMATION FROM: Marion @ Ross

S	T
COUNTY CODE	BASIN CODE
BC	HA

22	23
COUNTY CODE	BASIN CODE

YPE OF
IGATION

egular
Adequate
egular
Inadequate
ood



Photo Numbers:

12		12	
13		13	
24		24	
25		25	
36		36	

Remarks: [illegible] THE WATER IS BEING PUT OUT FOR GRAZING PURPOSES BUT [illegible] I TED [illegible] IS NOT [illegible]

Pollution Information

COUNTY SEAVERHEAD

PLAT NO. 155 TWP 13 S RGE 4 W

WATER RESOURCES INVEN
Form No. WR

LEGAL LAND OWNER STATE OF MONTANA ADDRESS

OPERATOR LESSEE - KENNETH & RUTH WILSON ADDRESS

SURFACE WATER

A	B	C	D	E	F	G	H	I
WATER RIGHT INFORMATION					WATER SUPPLY INFORMATION		DIVERSION INFORMATI	
TYPE OF WATER RIGHT	APP NO DECREE NO	NAME OF APPROPRIATOR	DATE OF PRIORITY	MULTI-USER	SOURCE OF WATER	AMOUNT RECORDED OR CLAIMED	TYPE OF DIVERSION	POINT OF DIVERS
A	MTA 2-42A	COLEMAN C BARNETT		1	LONG CR.			
A	MTA 2-41A	COLEMAN C. BARNETT		1	LONG CR.			

GROUND WATER

1	2	3	4	5			6	7	8	9	10	11
WATER RIGHT INFORMATION				WATER SUPPLY INFORMATION					(COMPLETE ON WELL			
				SOURCE OF WATER								
TYPE OF WATER RIGHT	FILE NUMBER	NAME OF APPROPRIATOR	FILE DATE	WELL	SPRING	OTHER	LOCATION OF WATER SOURCE	CLAIMED G.P.M.	WELL TYPE	LIFT TYPE	TOTAL DEPTH	STATI WATE LEVE

TYPE OF WATER RIGHT	AMOUNT RECORDED OR CLAIMED	WELL TYPE	LIFT TYPE	TYPE OF DIVERSION	USE
A Appropriation D Decree U Use X Other	MI Miner's Inches I Inches AF Acre Feet CFS Cu. Ft. Per Sec. GPM Gallons Per Minute A All X Other	D Dug R Driven B Bored L Drilled	F Flowing P Pumped	G Gravity P Pump	I Irr B B V

ALSO IN: PLAT NO. TWP. RGE.
PLAT NO. TWP. RGE.

PLAT NO.
PLAT NO.